

## Fares

subject to change

### Cash

Adult	\$ 2.00
Child, 4 or under	free

### Tickets (10)

All fares	18.00
-----------	-------

### DayPASS

All fares	5.00
-----------	------

### Monthly Pass

Adult	60.00
Student/Senior*	42.00

\* Reduced fare with valid I.D. for persons 65 or over and students in full-time attendance to Grade 12.

A transfer allows one-directional travel on any route. The transfer is not valid for a return trip. Request a transfer when you board and pay your fare. Show your transfer to the driver, face up, with date and time clearly visible.

### handyDART

One-way trip	2.00
Tickets (10)	18.00
Attendants	free

### Ticket and Pass Outlets

#### Gibsons

Gibsons & Area  
Community Centre  
Laedeli, Sunnycrest Mall  
Marketplace IGA  
Town of Gibsons Office  
Village Market, Mike's Place,  
Lower Gibsons

#### Sechelt

Mason Place, West Sechelt  
Petro Canada, Wharf Ave.  
Sechelt Aquatic Centre  
Visitor Info, Seaside Centre

#### Roberts Creek

Roberts Creek General  
Store

#### BC Ferries

(dayPASS only)  
On board in gift shop

#### Wilson Creek


Regional District Office  
Shell Gas Station

Subject to change. For an updated list of vendor locations, visit [bctransit.com](http://bctransit.com)

# Sunshine Coast Transit

## RIDER'S GUIDE

Effective October 9, 2018



Sunshine Coast  
Regional District



**Transit Info 604-885-6899**  
**[bctransit.com](http://bctransit.com)**

## Welcome Aboard

Your local transit system runs seven days a week. Buses serve Langdale, Gibsons, Sechelt and Halfmoon Bay and limited service in the summer only to Secret Cove.

**Fixed-route service** – scheduled service to major destinations and residential areas. Low-floor buses make it easy for everyone to get on and off the bus.

**handyDART service** – door-to-door, shared service for people who are unable to take the fixed-route service.

## About Your Transit System

Funding for your local transit system is cost shared between the Sunshine Coast Regional District and BC Transit.

Decisions on fares, routes and service levels are made by the regional district board based on public feedback and information provided by BC Transit. Buses are operated by the Sunshine Coast Regional District.

Operating costs are met by a combination of farebox revenues and joint regional district and provincial funding.

## Contact

Customer Information	604-885-6899
Lost and Found	604-885-6899
handyDART	604-885-6897
Web	bctransit.com
Address	5920 Mason Road West Sechelt

If you have comments about service in general or suggestions for improvements, contact:

Sunshine Coast Regional District  
1975 Field Road, Sechelt, BC V0N 3A1

## Be Safe. Hold On.

When the bus is in motion, hold on and keep your children and parcels secure.

If you are unsteady, take the first available seat.

**Be a Partner in Safety.**



## Pass Programs

### Holiday Service

The transit service operates on all holidays on a regular Sunday service level.

Subject to change. Check online at [bctransit.com](http://bctransit.com) for special event service.

### Tax Exemption

You do not pay tax when you purchase your transit fare. Transit fares are exempt from federal and provincial tax.

### Family Travel Program

An adult customer can bring up to four children (12 years and under) on board for free. Children must board and alight at the same stop as the pass-carrying customer.

The program is available to parents and guardians who are 19 years and over with a valid monthly pass or BC Bus Pass. This program does not apply to cash fares and tickets.

### Government of BC Bus Pass Program

The BC Bus Pass Program is offered by the Ministry of Social Development and Poverty Reduction. It offers an annual bus pass for low income seniors and individuals receiving disability assistance from the Province of British Columbia. The pass is valid for the eligible rider on any fixed-route transit service. The pass is non-transferable.

For information on criteria for eligibility, visit [www.buspass.gov.bc.ca](http://www.buspass.gov.bc.ca) or call 1-866-866-0800.

### Bike Racks

Most bikes can be accommodated on BC Transit buses when their wheels fit properly in the rack. If you are considering travelling by bike and transit, instructions are posted on the bike racks.

Before your bus arrives, make sure that saddlebags, antennas, helmets, child carriers or any other item that could interfere with the driver's vision are removed from the bike. Electric bikes are only allowed on the bike rack when they weigh less than 25kg (55 lbs.), and the battery (lithium only) is removed from the bike and brought on board the bus with the customer.

Bike racks on community buses can only be used during daylight hours. Bikes block the headlights at night. Visit *Rider Info* at [bctransit.com](http://bctransit.com) for an instructional video.

## Accessibility

### handyDART

handyDART is a door-to-door, shared transit service for people unable to take fixed-route transit.

handyDART operates six days a week, Monday through Friday, 8:30 a.m. – 4:30 p.m. and Saturday 10:00 a.m. – 3:00 p.m.

No handyDART service is available on statutory holidays.

Customers must first register. Registration is free.

Call 604.885.6897 for more information or visit [bctransit.com](http://bctransit.com), under Sunshine Coast, handyDART.

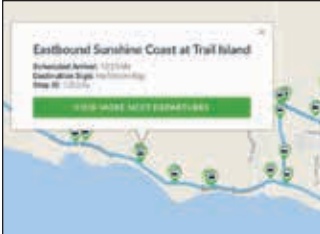
### Attendants

Customers using wheelchairs or scooters, registered handyDART customers or CNIB pass holders may travel with an attendant. Please let your transit operator know if the person travelling with you is your attendant. Attendants travel free and must board and exit at the same stop as the customer requiring assistance and help to load and secure mobility aids on the bus. Your driver will ensure that the securements are properly fastened.

### Be Safe and Be Seen

Sometimes it is difficult for transit drivers to see you at bus stops, especially along unlit roads. Wear light coloured clothing, wear a reflective strip or use a flashlight or the light from your mobile phone to signal the driver that you are at the stop.

Many stops have LED lights that can be used to signal an approaching bus when there is limited visibility.



**Use the online  
Transit Trip Planner**

To help plan your trip  
visit [bctransit.com](http://bctransit.com)

## Ferry Connections

Buses are scheduled to make ferry connections at Langdale Ferry Terminal, however, it is not a guaranteed connection.

BC Ferries cannot delay a departure to wait for a transit bus nor can your transit driver delay a departure if the ferry is delayed. Call BC Ferries or visit [www.bcferrries.com](http://www.bcferrries.com).

Carry your luggage with you. The bus cannot wait for the ferry luggage van.

### Transit Tips

Here are some courtesy and safety tips to keep in mind while travelling on the bus.



#### Always

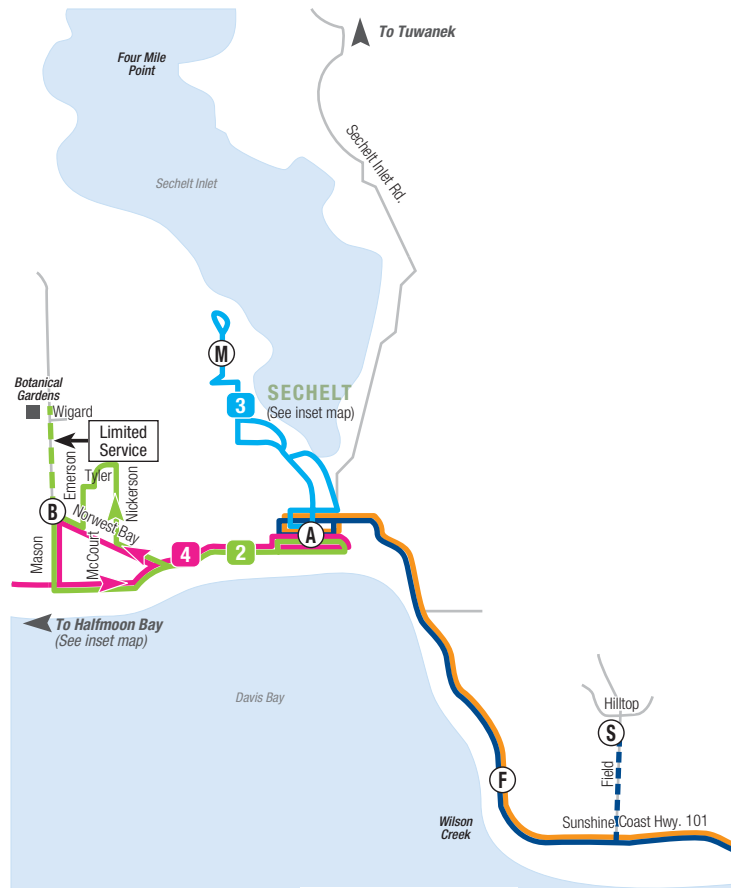
- ✓ plan to arrive at the bus stop a few minutes early
- ✓ have your correct fare ready before boarding
- ✓ take a seat as soon as possible after boarding
- ✓ hold on while the bus is in motion
- ✓ be a good neighbour – yelling or loud music on the bus can be distracting for the driver and other passengers



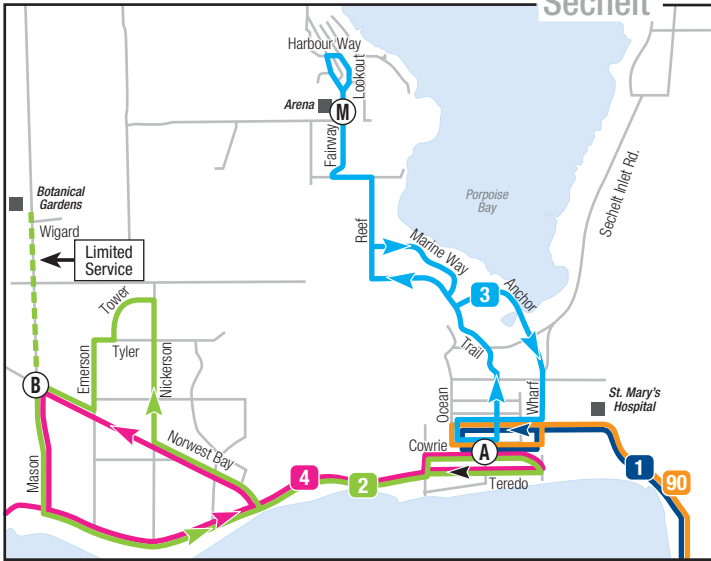
**Meet  
new  
people.**



**RIDE WITH BCTRANSIT.COM**



## Sechelt

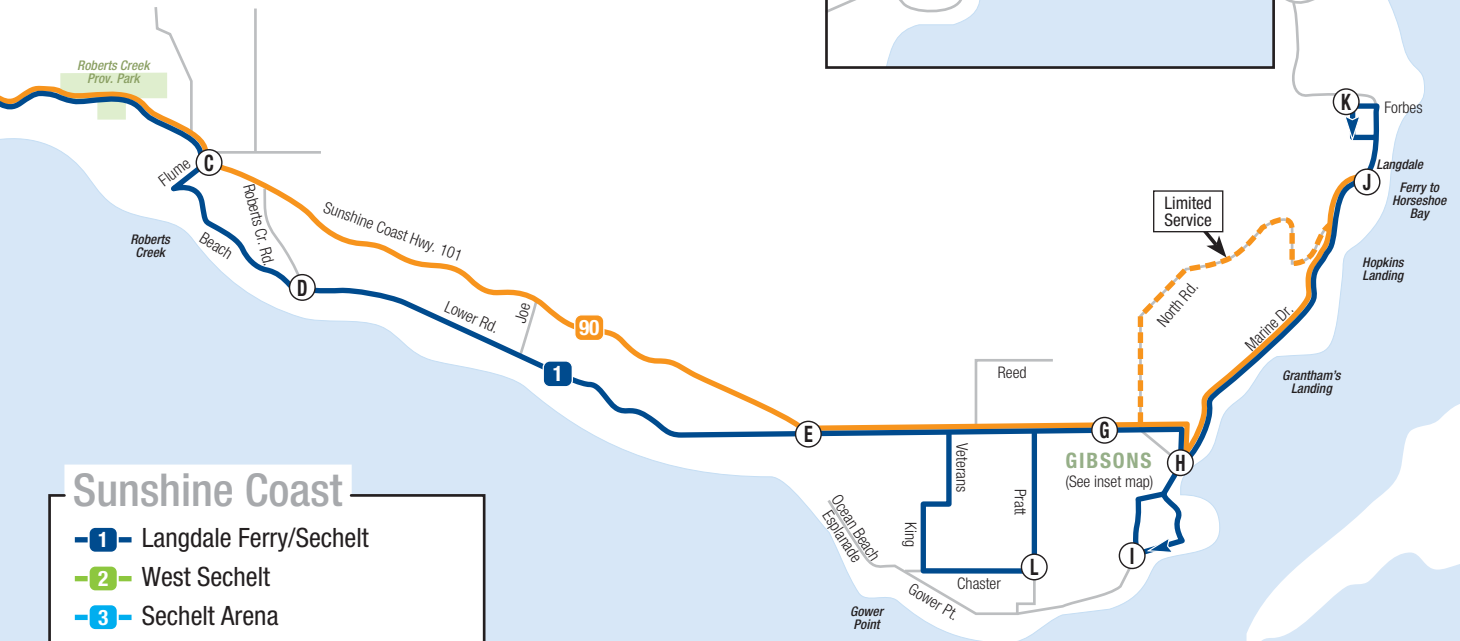


## Gibsons



## Sunshine Coast

- 1** Langdale Ferry/Sechelt
- 2** West Sechelt
- 3** Sechelt Arena
- 4** Halfmoon Bay
- 90** Langdale Ferry/Sechelt Express
- Limited Service**





## 90 Langdale Express

Sechelt to Gibsons to Langdale Ferry

Monday to Friday

	(A)	(F)	(C)	(E)	(G)	(H)	(J)
	Sechelt: Cowrie St. (Trail Bay Mall)	Hwy 101 and Davis Bay	Hwy 101 and Flume Rd.	Woodcreek Park	Sunnycrest Mall	Lower Gibsons: Marine Drive Shelter	Langdale Ferry Terminal
N	5:25	5:32	5:40	5:48	5:52	—	6:01
N	5:50	5:57	6:05	6:13	6:17	—	6:26
	6:20	6:27	6:35	6:43	6:47	6:52	6:59
N	6:50	6:57	7:05	7:13	7:17	—	7:26
	7:20	7:27	7:35	7:43	7:47	7:52	7:59
N	7:50	7:57	8:05	8:13	8:17	—	8:26
	8:30	8:37	8:45	8:53	8:57	9:02	9:09
N	9:05	9:12	9:20	9:28	9:32	—	9:41
	9:25	9:32	9:40	9:48	9:52	9:57	10:04
N	9:59	10:06	10:14	10:22	10:26	—	10:35
N	10:54	11:01	11:09	11:17	11:21	—	11:30
	11:30	11:37	11:45	11:53	11:57	12:02	12:09
N	12:14	12:21	12:29	12:37	12:41	—	12:50
	12:50	12:57	1:05	1:13	1:17	1:22	1:29
N	1:15	1:22	1:30	1:38	1:42	—	1:51
	1:49	1:56	2:04	2:12	2:16	2:21	2:28
N	2:26	2:33	2:41	2:49	2:53	—	3:02
N	2:55	3:02	3:10	3:18	3:22	—	3:31
	3:45	3:52	4:00	4:08	4:12	4:17	4:24
N	4:15	4:22	4:30	4:38	4:42	—	4:51
N	4:34	4:41	4:49	4:57	5:01	—	5:10
	5:15	5:22	5:30	5:38	5:42	5:47	5:54
	5:46	5:53	6:01	6:09	6:13	6:18	6:25
N	6:37	6:44	6:52	7:00	7:04	—	7:13
	7:30	7:37	7:45	7:53	7:57	8:02	8:09
N	8:04	8:11	8:19	8:27	8:31	—	8:40
	9:04	9:11	9:19	9:27	9:31	9:36	9:43
	9:45	9:52	10:00	10:08	10:12	10:17	10:24
	10:30	10:37	10:45	10:53	10:57	11:02	11:09

Saturday, Sunday & Holidays

	5:51	5:58	6:06	6:14	6:18	6:23	6:30
	7:45	7:52	8:00	8:08	8:12	8:17	8:24
	9:56	10:03	10:11	10:19	10:23	10:28	10:35
	12:11	12:18	12:26	12:34	12:38	12:43	12:50
	2:21	2:28	2:36	2:44	2:48	2:53	3:00
	4:31	4:38	4:46	4:54	4:58	5:03	5:10
	6:45	6:52	7:00	7:08	7:12	7:17	7:24
	8:50	8:57	9:05	9:13	9:17	9:22	9:29
	10:45	10:52	11:00	11:08	11:12	11:17	11:24

N Trip routes via North Road.

## 90 Sechelt Express

Langdale Ferry to Gibsons to Sechelt

Monday to Friday

	(J)	(H)	(G)	(E)	(C)	(F)	(A)
	Langdale Ferry Terminal	Lower Gibsons: opposite Marine Drive Shelter	Sunnycrest Mall	Woodcreek Park	Hwy 101 and Flume Rd.	Hwy 101 and Davis Bay	Sechelt: Cowrie St. (Trail Bay Mall)
N	6:10	—	6:19	6:23	6:31	6:38	6:46
N	6:40	—	6:49	6:53	7:01	7:08	7:16
	7:05	7:12	7:17	7:21	7:29	7:36	7:44
N	7:41	—	7:50	7:54	8:02	8:09	8:17
	8:20	8:27	8:32	8:36	8:44	8:51	8:59
N	8:41	—	8:50	8:54	9:02	9:09	9:17
	9:14	9:21	9:26	9:30	9:38	9:45	9:53
N	9:45	—	9:54	9:58	10:06	10:13	10:21
	10:10	10:17	10:22	10:26	10:34	10:41	10:49
N	10:39	—	10:48	10:52	11:00	11:07	11:15
N	11:33	—	11:42	11:46	11:54	12:01	12:09
N	12:14	—	12:23	12:27	12:35	12:42	12:50
	12:55	1:02	1:07	1:11	1:19	1:26	1:34
N	1:35	—	1:44	1:48	1:56	2:03	2:11
N	1:54	—	2:03	2:07	2:15	2:22	2:30
N	2:34	—	2:43	2:47	2:55	3:02	3:10
	3:05	3:12	3:17	3:21	3:29	3:36	3:44
	3:45	3:52	3:57	4:01	4:09	4:16	4:24
N	4:35	—	4:44	4:48	4:56	5:03	5:11
N	5:00	—	5:09	5:13	5:21	5:28	5:36
	5:15	5:22	5:27	5:31	5:39	5:46	5:54
N	5:54	—	6:03	6:07	6:15	6:22	6:30
	6:25	6:32	6:37	6:41	6:49	6:56	7:04
N	7:13	—	7:22	7:26	7:34	7:41	7:49
N	8:13	—	8:22	8:26	8:34	8:41	8:49
	8:45	8:52	8:57	9:01	9:09	9:16	9:24
	9:45	9:52	9:57	10:01	10:09	10:16	10:24
	10:45	10:52	10:57	11:01	11:09	11:16	11:24
	11:45	11:52	11:57	12:01	12:09	12:16	12:24

Saturday, Sunday & Holidays

	6:16	6:23	6:28	6:32	6:40	6:47	6:55
	8:25	8:32	8:37	8:41	8:49	8:56	9:04
	10:40	10:47	10:52	10:56	11:04	11:11	11:19
	12:50	12:57	1:02	1:06	1:14	1:21	1:29
	2:35	2:42	2:47	2:51	2:59	3:06	3:14
	4:55	5:02	5:07	5:11	5:19	5:26	5:34
	6:30	6:37	6:42	6:46	6:54	7:01	7:09
	8:50	8:57	9:02	9:06	9:14	9:21	9:29
	10:55	11:02	11:07	11:11	11:19	11:26	11:34
	12:55	1:02	1:07	1:11	1:19	1:26	1:34

N Trip routes via North Road.

BE PART OF THE SOLUTION...

REUSE YOUR RIDER'S GUIDE.

Transit Info 604-885-6899  
bctransit.com

# 1 Langdale Ferry

## Sechelt to Gibsons to Langdale Ferry

### Monday to Friday

(A)	(S)	(C)	(D)	(E)	(L)	(G)	(I)	(H)	(J)
Sechelt: Cowrie St. (Trail Bay Mall)	Sunshine Coast Regional District Office	Hwy 101 and Flume Rd.	Roberts Creek Store	Woodcreek Park	Chaster and Pratt	Sunnycrest Mall	Gibsons Loop: Franklin and Gower Pt.	Lower Gibsons: Marine Drive Shelter	Langdale Ferry Terminal
5:08	—	5:23	5:28	5:36	5:43	5:47	5:54	5:58	6:05
6:20	—	6:35	6:40	6:48	6:55	6:59	7:06	7:10	7:17
7:23	—	7:38	7:43	7:51	7:58	8:02	8:09	8:13	8:20
8:05	8:20	8:26	8:31	8:39	8:46	8:50	8:57	9:01	9:08
9:33	—	9:48	9:53	10:01	10:08	10:12	10:19	10:23	10:30
10:25	—	10:40	10:45	10:53	11:00	11:04	11:11	11:15	11:22
11:42	11:57	<b>12:03</b>	<b>12:08</b>	<b>12:16</b>	<b>12:23</b>	<b>12:27</b>	<b>12:34</b>	<b>12:38</b>	<b>12:45</b>
<b>12:25</b>	—	<b>12:40</b>	<b>12:45</b>	<b>12:53</b>	<b>1:00</b>	<b>1:04</b>	<b>1:11</b>	<b>1:15</b>	<b>1:22</b>
<b>1:57</b>	<b>2:12</b>	<b>2:18</b>	<b>2:23</b>	<b>2:31</b>	<b>2:38</b>	<b>2:42</b>	<b>2:49</b>	<b>2:53</b>	<b>3:00</b>
<b>2:40</b>	—	<b>2:55</b>	<b>3:00</b>	<b>3:08</b>	<b>3:15</b>	<b>3:19</b>	<b>3:26</b>	<b>3:30</b>	<b>3:37</b>
<b>4:07</b>	<b>4:22</b>	<b>4:28</b>	<b>4:33</b>	<b>4:41</b>	<b>4:48</b>	<b>4:52</b>	<b>4:59</b>	<b>5:03</b>	<b>5:10</b>
<b>5:28</b>	—	<b>5:43</b>	<b>5:48</b>	<b>5:56</b>	<b>6:03</b>	<b>6:07</b>	<b>6:14</b>	<b>6:18</b>	<b>6:25</b>
<b>7:05</b>	—	<b>7:20</b>	<b>7:25</b>	<b>7:33</b>	<b>7:40</b>	<b>7:44</b>	<b>7:51</b>	<b>7:55</b>	<b>8:02</b>
<b>7:43</b>	—	<b>7:58</b>	<b>8:03</b>	<b>8:11</b>	<b>8:18</b>	<b>8:22</b>	<b>8:29</b>	<b>8:33</b>	<b>8:40</b>
<b>8:45</b>	—	<b>9:00</b>	<b>9:05</b>	<b>9:13</b>	<b>9:20</b>	<b>9:24</b>	<b>9:31</b>	<b>9:35</b>	<b>9:42</b>
<b>10:00</b>	—	<b>10:15</b>	<b>10:20</b>	<b>10:28</b>	<b>10:35</b>	<b>10:39</b>	<b>10:46</b>	<b>10:50</b>	<b>10:57</b>
<b>11:00</b>	—	<b>11:15</b>	<b>11:20</b>	<b>11:28</b>	<b>11:35</b>	<b>11:39</b>	<b>11:46</b>	<b>11:50</b>	<b>11:57</b>

### Saturday, Sunday & Holidays

5:10	—	5:25	5:30	5:38	5:45	5:49	5:56	6:00	6:07
7:23	—	7:38	7:43	7:51	7:58	8:02	8:09	8:13	8:20
9:33	—	9:48	9:53	10:01	10:08	10:12	10:19	10:23	10:30
11:20	—	11:35	11:40	11:48	11:55	11:59	<b>12:06</b>	<b>12:10</b>	<b>12:17</b>
<b>1:30</b>	—	<b>1:45</b>	<b>1:50</b>	<b>1:58</b>	<b>2:05</b>	<b>2:09</b>	<b>2:16</b>	<b>2:20</b>	<b>2:27</b>
<b>3:50</b>	—	<b>4:05</b>	<b>4:10</b>	<b>4:18</b>	<b>4:25</b>	<b>4:29</b>	<b>4:36</b>	<b>4:40</b>	<b>4:47</b>
<b>5:23</b>	—	<b>5:38</b>	<b>5:43</b>	<b>5:51</b>	<b>5:58</b>	<b>6:02</b>	<b>6:09</b>	<b>6:13</b>	<b>6:20</b>
<b>7:39</b>	—	<b>7:54</b>	<b>7:59</b>	<b>8:07</b>	<b>8:14</b>	<b>8:18</b>	<b>8:25</b>	<b>8:29</b>	<b>8:36</b>
<b>9:40</b>	—	<b>9:55</b>	<b>10:00</b>	<b>10:08</b>	<b>10:15</b>	<b>10:19</b>	<b>10:26</b>	<b>10:30</b>	<b>10:37</b>
<b>11:40</b>	—	<b>11:55</b>	12:00	12:08	12:15	12:19	12:26	12:30	12:37

# 1 Sechelt

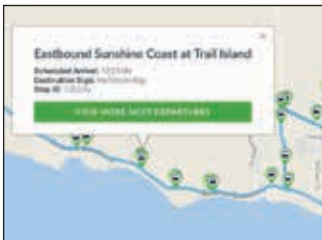
## Langdale Ferry to Gibsons to Sechelt

### Monday to Friday

(J)	(K)	(H)	(I)	(G)	(L)	(E)	(D)	(C)	(S)	(A)
Langdale Ferry Terminal	Langdale Hts: Forbes and Johnson	Lower Gibsons: opposite Marine Drive Shelter	Gibsons Loop: Franklin and Gower Pt.	Sunnycrest Mall	Chaster and Pratt	Woodcreek Park	Roberts Creek Store	Hwy 101 and Flume Rd.	Sunshine Coast Regional District Office	Sechelt: Cowrie St. (Trail Bay Mall)
6:13	6:15	6:23	6:27	6:32	6:36	6:43	6:51	6:57	—	7:12
7:22	7:24	7:32	7:36	7:41	7:45	7:52	8:00	8:06	8:12	8:27
8:25	8:27	8:35	8:39	8:44	8:48	8:55	9:03	9:09	—	9:24
9:10	9:12	9:20	9:24	9:29	9:33	9:40	9:48	9:54	—	10:09
10:40	10:42	10:50	10:54	10:59	11:03	11:10	11:18	11:24	—	11:39
11:25	11:27	11:35	11:39	11:44	11:48	11:55	<b>12:03</b>	<b>12:09</b>	<b>12:15</b>	<b>12:30</b>
<b>12:50</b>	<b>12:52</b>	<b>1:00</b>	<b>1:04</b>	<b>1:09</b>	<b>1:13</b>	<b>1:20</b>	<b>1:28</b>	<b>1:34</b>	—	<b>1:49</b>
<b>1:25</b>	<b>1:27</b>	<b>1:35</b>	<b>1:39</b>	<b>1:44</b>	<b>1:48</b>	<b>1:55</b>	<b>2:03</b>	<b>2:09</b>	<b>2:15</b>	<b>2:30</b>
<b>3:05</b>	<b>3:07</b>	<b>3:15</b>	<b>3:19</b>	<b>3:24</b>	<b>3:28</b>	<b>3:35</b>	<b>3:43</b>	<b>3:49</b>	—	<b>4:04</b>
<b>3:52</b>	<b>3:54</b>	<b>4:02</b>	<b>4:06</b>	<b>4:11</b>	<b>4:15</b>	<b>4:22</b>	<b>4:30</b>	<b>4:36</b>	<b>4:42</b>	<b>4:57</b>
<b>5:25</b>	<b>5:27</b>	<b>5:35</b>	<b>5:39</b>	<b>5:44</b>	<b>5:48</b>	<b>5:55</b>	<b>6:03</b>	<b>6:09</b>	—	<b>6:24</b>
<b>6:29</b>	<b>6:31</b>	<b>6:39</b>	<b>6:43</b>	<b>6:48</b>	<b>6:52</b>	<b>6:59</b>	<b>7:07</b>	<b>7:13</b>	—	<b>7:28</b>
<b>8:17</b>	<b>8:19</b>	<b>8:27</b>	<b>8:31</b>	<b>8:36</b>	<b>8:40</b>	<b>8:47</b>	<b>8:55</b>	<b>9:01</b>	—	<b>9:16</b>
<b>8:45</b>	<b>8:47</b>	<b>8:55</b>	<b>8:59</b>	<b>9:04</b>	<b>9:08</b>	<b>9:15</b>	<b>9:23</b>	<b>9:29</b>	—	<b>9:44</b>
<b>9:45</b>	<b>9:47</b>	<b>9:55</b>	<b>9:59</b>	<b>10:04</b>	<b>10:08</b>	<b>10:15</b>	<b>10:23</b>	<b>10:29</b>	—	<b>10:44</b>
<b>11:00</b>	<b>11:02</b>	<b>11:10</b>	<b>11:14</b>	<b>11:19</b>	<b>11:23</b>	<b>11:30</b>	<b>11:38</b>	<b>11:44</b>	—	<b>11:59</b>
<b>12:00</b>	<b>12:02</b>	<b>12:10</b>	<b>12:14</b>	<b>12:19</b>	<b>12:23</b>	<b>12:30</b>	<b>12:38</b>	<b>12:44</b>	—	<b>12:59</b>

### Saturday, Sunday & Holidays

6:40	6:42	6:50	6:54	6:59	7:03	7:10	7:18	7:24	—	7:39
8:55	8:57	9:05	9:09	9:14	9:18	9:25	9:33	9:39	—	9:54
11:05	11:07	11:15	11:19	11:24	11:28	11:35	11:43	11:49	—	<b>12:04</b>
<b>12:55</b>	<b>12:57</b>	<b>1:05</b>	<b>1:09</b>	<b>1:14</b>	<b>1:18</b>	<b>1:25</b>	<b>1:33</b>	<b>1:39</b>	—	<b>1:54</b>
<b>3:10</b>	<b>3:12</b>	<b>3:20</b>	<b>3:24</b>	<b>3:29</b>	<b>3:33</b>	<b>3:40</b>	<b>3:48</b>	<b>3:54</b>	—	<b>4:09</b>
<b>5:15</b>	<b>5:17</b>	<b>5:25</b>	<b>5:29</b>	<b>5:34</b>	<b>5:38</b>	<b>5:45</b>	<b>5:53</b>	<b>5:59</b>	—	<b>6:14</b>
<b>7:30</b>	<b>7:32</b>	<b>7:40</b>	<b>7:44</b>	<b>7:49</b>	<b>7:53</b>	<b>8:00</b>	<b>8:08</b>	<b>8:14</b>	—	<b>8:29</b>
<b>9:35</b>	<b>9:37</b>	<b>9:45</b>	<b>9:49</b>	<b>9:54</b>	<b>9:58</b>	<b>10:05</b>	<b>10:13</b>	<b>10:19</b>	—	<b>10:34</b>
<b>11:50</b>	<b>11:52</b>	12:00	12:04	12:09	12:13	12:20	12:28	12:34	—	12:49



Use the online  
**Transit Trip Planner**

To help plan your trip  
visit [bctransit.com](http://bctransit.com)



## Holiday Service

The transit service operates on all holidays on a regular Sunday service level.

Subject to change. Check online at [bctransit.com](http://bctransit.com) for special event service.

## 2 West Sechelt

### Monday to Friday

	(A) Sechelt: Cowrie St. (Trail Bay Mall)	(B) W. Sechelt: Mason and Norwest	(A) Sechelt: Cowrie St. (Trail Bay Mall)
B2	—	5:01	5:08
B2	—	5:18	5:25
	6:00	6:11	6:18
	7:00	7:11	7:18
	7:27	7:38	7:45
	8:10	8:21	8:28
	9:15	9:26	9:33
	10:33	10:44	10:51
	11:42	11:53	12:00
B	12:30	12:41	—
	1:37	1:48	1:55
	2:22	2:33	2:40
	3:09	3:20	3:27
	4:57	5:08	5:15
	5:54	6:05	—
	7:05	7:16	7:23
	8:12	8:23	8:30
A B	9:16	9:27	—
F	9:34	9:45	9:52
F	10:55	11:06	11:13
A B	11:24	11:35	—
B	11:59	12:10	—
F B	12:10	12:21	—

### Saturday, Sunday & Holidays

B2	—	5:03	5:10
B2	—	5:44	5:51
	6:20	6:31	6:38
	7:02	7:13	7:20
	8:20	8:31	8:38
	9:03	9:14	9:21
	10:17	10:28	10:35
B	12:04	12:15	—
B2	12:42	12:53	1:00
	—	2:18	2:25
	2:46	2:57	3:04
	3:17	3:28	3:35
	4:48	4:59	5:06
	6:58	7:09	7:16
	8:31	8:42	8:49
SU	9:25	9:36	9:43
SA	10:10	10:21	10:28
SU B	12:49	1:00	—
SA B	1:35	1:46	—

B Trip serves Botanical Gardens.

B2 Serves Botanical Gardens then runs in service as a 2 West Sechelt via Mason Rd. and Hwy. 101.

A Trip operates Monday to Thursday only.

F Trip operates Friday only.

SA Trip operates Saturday only.

SU Trip operates Sunday only.

## 3 Sechelt Arena

### Monday to Friday

	(A) Sechelt: Cowrie St. (Trail Bay Mall)	(M) Sechelt Arena	(A) Sechelt: Cowrie St. (Trail Bay Mall)
	6:52	6:57	7:10
	8:35	8:40	8:53
	10:59	11:04	11:17
	12:53	12:58	1:11
	2:32	2:37	2:50
	4:33	4:38	4:51
	5:30	5:35	5:48
	6:45	6:50	7:03
F	9:16	9:21	9:34

### Saturday, Sunday & Holidays

	6:41	6:46	6:59
	8:41	8:46	8:59
	10:44	10:49	11:02
	12:20	12:25	12:38
	1:04	1:09	1:22
	2:25	2:30	2:43
	3:08	3:13	3:26
	5:10	5:15	5:28
	6:34	6:39	6:52
	7:18	7:23	7:36
	8:52	8:57	9:10

F Trip operates Friday only.

## 4 Halfmoon Bay

### Monday to Friday

	(A) Sechelt: Cowrie St. (Trail Bay Mall)	(B) W. Sechelt: Mason and Norwest	(P) Southwood and Redroofs Rd.	(Q) Halfmoon Bay: Redroofs and Hwy 101	(A) Sechelt: Cowrie St. (Trail Bay Mall)
	6:03	6:10	6:25	6:33	6:48
	7:25	7:32	7:47	7:55	8:10
	9:29	9:36	9:51	9:59	10:14
	12:02	12:09	12:24	12:32	12:47
	1:36	1:43	1:58	2:06	2:21
	3:46	3:53	4:08	4:16	4:31
	5:48	5:55	6:10	6:18	6:33
	7:26	7:33	7:48	7:56	8:11
F	10:10	10:17	10:32	10:40	10:55
FZ	11:24	11:32	11:47	11:55	12:10

### Saturday, Sunday & Holidays

	7:20	7:27	7:42	7:50	8:05
	9:24	9:31	9:46	9:54	10:09
	11:22	11:29	11:44	11:52	12:07
	1:32	1:39	1:54	2:02	2:17
	3:31	3:38	3:53	4:01	4:16
	5:45	5:52	6:07	6:15	6:30
	7:42	7:49	8:04	8:12	8:27
SA	9:25	9:32	9:47	9:55	10:10
Z SA	12:49	12:57	1:12	1:20	1:35

F Trip operates Friday only.

Z Trip routes west via Norwest Bay Rd., north on Nickerson, through the Nickerson Emerson loop, on Norwest Bay Rd. to Mason, then south on Mason to the highway.

C Trip routes via Secret Cove.

SA Trip operates Saturday only.

BE PART OF THE SOLUTION...

REUSE YOUR RIDER'S GUIDE.

Transit Info 604-885-6899  
bctransit.com