

Fares

subject to change

Fare products are being updated to support electronic payment options including the Umo Mobility app and reloadable Umo card.

Local Fares

Children 12 and under	Free
Single Ride <i>Available on-board</i>	\$ 2.25
DayPASS <i>Available on-board</i>	4.50*
Tickets (10)	20.25
Monthly Pass/30-Day Pass	50.00/38.00**/38.00***
Semester Pass (4 months)	125.00***

- * An electronic DayPASS will be applied to a Umo app or card after payment on the second trip of the day. A paper DayPASS can be purchased from the driver with cash or two tickets.
- ** Concession fare valid for youth aged 13-18 and persons aged 65 and over with valid identification.
- *** Adult students in full-time attendance at a recognized post-secondary school. No other discounted fares.

Interregional Fares

66 CVX Cowichan – Victoria Express &
99 SVX Shawnigan Lake – Victoria Express

	Zone A	Zone B
Single Ride	\$ 10.00	—
Tickets (10)	90.00	—
Monthly Pass/30-Day Pass	204.00	246.00

70 NCX Nanaimo – Cowichan Express

	Zone C	Zone D
Single Ride	\$ 7.50	—
Tickets (10)	67.50	—
Monthly Pass/30-Day Pass	175.00	245.00

Interregional Zone Descriptions

- Zone A:** Valid on routes 66 CVX Cowichan – Victoria Express, 99 SVX Shawnigan Lake – Victoria Express, and the Cowichan Valley Regional District transit system.
- Zone B:** Valid on routes 66 CVX Cowichan – Victoria Express, 99 SVX Shawnigan Lake – Victoria Express, the Cowichan Valley Regional District and Victoria Regional Transit Commission transit systems.
- Zone C:** Valid on route 70 NCX Nanaimo – Cowichan Express.
- Zone D:** Valid on route 70 NCX Nanaimo – Cowichan Express, the Regional District of Nanaimo and Cowichan Valley Regional District transit systems.

Transit Info 250-746-9899
bctransit.com

Cowichan Valley
Regional Transit

RIDER’S GUIDE

Effective September 3, 2023
Updated November 2023



Index		Page
2	Mt. Prevost	3
3	Quamichan	4
4	Maple Bay	5
5	Eagle Heights	6
6	Crofton/Chemainus	6
7-7x	Cowichan Lake	7
8	Mill Bay via Telegraph Road/Duncan via Shawnigan Lake	8
9	Mill Bay via Shawnigan Lake/Duncan via Telegraph Road	8
Cowichan Lake		
20	Youbou	10
21	Honeymoon Bay	10
Ladysmith		
31	Ladysmith/Alderwood	14
34	Ladysmith/Chemainus	14
36	Ladysmith/Duncan Express	14
Interregional Service		
<i>Service between Cowichan Valley and Victoria</i>		
66	CVX Cowichan-Victoria Express	16-17
99	SVX Shawnigan Lake-Victoria Express	16-17
<i>Service between Cowichan Valley and Nanaimo</i>		
70	NCX Nanaimo – Cowichan Express	18
Adverse Weather Maps		19-22
Ticket and Pass Outlets		1
Holiday Service		1
Fares		Back Panel

Welcome Aboard

About Your Transit System

Fixed-route transit is provided by accessible buses offering scheduled service to various areas of the regional district.

The transit service areas for the fixed route system include Cowichan Valley Regional District (CVRD) Electoral Areas A, B, C, D, E, F, and I, the Municipality of North Cowichan, the City of Duncan, the Town of Lake Cowichan, and the Town of Ladysmith.

Funding for the local Cowichan Valley Regional Transit System is cost shared between the CVRD and BC Transit. Decisions on fares, routes and service levels are made by the CVRD Board based on information and planning provided by BC Transit.

Interregional Service is designed for customers traveling from the Cowichan Valley to Nanaimo or Victoria.

Routes 66 CVX Cowichan – Victoria Express and 99 SVX Shawnigan Lake – Victoria Express are funded by the CVRD, the Victoria Regional Transit Commission and BC Transit. Decisions on fares, routes and service levels for routes 66 CVX and 99 SVX are made by the CVRD Board based on information and planning provided by BC Transit.

Route 70 NCX Nanaimo – Cowichan Express is operated by the Regional District of Nanaimo (RDN) and is funded by the CVRD, the RDN and BC Transit. Decision on fares, routes and service levels for route 70 NCX are made in collaboration between the CVRD Board and RDN Board based on information and planning provided by BC Transit.

All transit services, except route 70 NCX, are operated by Transdev Canada.

handyDART

handyDART is an accessible door-to-door, shared transit service for people unable to use fixed-route transit, Monday through Saturday.

* Attendant (required for assistance) rides free.

Call 250-748-1230 for registration and fare information, or 1-855-748-1230 for registration in Ladysmith.

Fares

Registered user	\$ 2.25
Companion	2.25
Attendant	free
Tickets (5)	11.25

Contact

Transit Information and Lost & Found

Cowichan Valley	250-746-9899
Youbou-Honeymoon Bay	250-749-3311
On Request for Lake Cowichan area	250-749-3311
handyDART	250-748-1230
Ladysmith handyDART	1-855-748-1230
Umo Customer Service	877-380-8181 (toll-free)
	7 am - 7 pm, Monday - Friday
	8 am - 4 pm, Saturday and Sunday

If you have comments about service in general or suggestions for improvements, write or email to:
Facilities and Transit Division
Cowichan Valley Regional District
175 Ingram Street, Duncan, BC V9L 1N8
Email: transit@cvr.bc.ca

Holiday Service

Sunday service is provided, where offered, on the following holidays:

- New Year's Day
- Family Day
- Good Friday
- Easter Monday
- Victoria Day
- Canada Day
- B.C. Day
- Labour Day
- Thanksgiving Day
- Remembrance Day

No service is provided on Christmas Day. Where offered, Saturday service is provided on Truth & Reconciliation Day and Boxing Day.

Note: Service is subject to change. Visit bctransit.com for up-to-date route information.

Fares and Passes Outlets

Outlets are subject to change and their hours may vary. See bctransit.com for current outlets.

*70 NCX traditional fare products available for purchase

**66 CVX and 99 SVX traditional fare products available for purchase

***University Semester Pass available for purchase

Umo Umo fares and passes available for purchase.

Note: interregional Fares and Passes are available at all Umo vendors.

Duncan

- Cowichan Aquatic Centre*/**
- Cowichan Valley Regional District Office*/**/** **Umo**
- Cowichan Community Centre (Box Office)*/** **Umo**
- London Drugs
- Walmart at Cowichan Commons (Lotto Centre)*/** **Umo**

Cowichan Lake Area

- Cowichan Lake Sports Arena* **Umo**
- Cowichan Lake Community Services **Umo**
- Town of Lake Cowichan Municipal Hall

Ladysmith

- City Hall*
- Frank Jameson Community Centre* **Umo**
- Country Grocer*
- RX Drug Mart (Coronation Square) **Umo**

Other

- Chemainus Salish Sea Market
- Galletto Market & Deli, Crofton **Umo**
- Kerry Park Recreation Centre*/** **Umo**
- Shawnigan Lake Community Centre*/** **Umo**

Go with Umo

It's your choice how to use Umo app or card. Buy passes or load cash through the app, online at ca.umopass.com, Umo's customer service line at 877-380-8181, or at a vendor location.

Cash Balance

Cash Balance is a new fare product for riders using a Umo payment method. A rider's Umo app or reloadable card can be loaded with a set dollar amount to be drawn from as additional trips are taken.

A Cash Balance can be loaded from \$5.00 and up. An electronic DayPASS will be applied to a Umo app or card after payment on the second Cash Balance trip of the day.

Pass Programs

Free Transit for Children 12 and Under

Children aged 6 to 12 ride fixed-route and handyDART buses for free, without requiring a fare product or identification.

Children aged 5 and under will need to be accompanied by an attendant 12 years or older and may ride for free. Children must board and depart at the same stop as the attendant.

Government of BC Bus Pass Program

The BC Bus Pass Program is offered by the Ministry of Social Development and Poverty Reduction. The annual bus pass is valid for the eligible rider on any fixed-route transit service. The pass is non-transferable.

For information on criteria for eligibility, visit www.gov.bc.ca/buspassprogram or call 1-866-866-0800.

DayPASS

A DayPASS is valid for unlimited travel within the local transit system the day of purchase. Not valid on routes 66, 70 or 99.

- ▶ An electronic DayPASS will be applied to a Umo app or card after payment on the second trip of the day.
- ▶ A paper DayPASS can be purchased from the driver with cash or two tickets.

Transit Info 250-746-9899
bctransit.com

Post-Secondary Students

Adult students in full-time attendance at a recognized post-secondary school can travel on a Monthly/30-Day University Pass or four-month Semester University Pass. Monthly/30-Day University Pass and Semester University Pass are available at Cowichan Valley Regional District Office.

Riding the Bus

Courtesy Seating

Although BC Transit serves everyone on a first-to-board basis, courtesy seating is considered to be the front accessible area of the bus. Courtesy seating meets the needs of all transit customers, and is especially vital to:

- customers who use scooters, wheelchairs, pediatric strollers or other mobility aids,
- customers with a disability or mobility issue, and
- customers with baby strollers.

Your mobility aid must not exceed 2 feet by 4 feet. If your mobility aid is larger, please contact the local transit office. Mobility aids include scooters, wheelchairs, baby strollers and pediatric strollers.

Baby Strollers

As a parent or guardian you must hold on to the stroller at all times. Position the stroller with the brakes set. Keep your stroller clear of the aisles. The aisle is the width of the distance between the normal seats, not the width of the accessible area.

Strollers should be collapsible. When wheelchair positions are occupied or required by another passenger using a wheelchair or scooter, you may fold the stroller and move to another available seat, storing the stroller between the seats.

Bike Racks

Most bikes can be accommodated on BC Transit buses when their wheels fit properly in the bike rack. If you are considering travelling by bike and transit, instructions are posted on the bike racks.

Before your bus arrives, make sure that saddlebags, antennas, helmets, child carriers or any other item that could interfere with the driver's vision are removed from the bike. For safety reasons, bikes including toddler bikes/wagons cannot be transported inside the bus.

Bike racks on community buses can only be used during daylight hours. Bikes block the headlights at night. Visit *Rider Info* at bctransit.com for an instructional video.

Electric Bikes

Electric bikes are only allowed on the bike rack when they weigh less than 25kg (55 lbs.), and the battery (lithium only) is removed from the bike and brought on board the bus with the customer.

Pets on Board

Only small fur-bearing and feathered pets contained in secure, clean, hand-held cages are permitted on the bus. Cages (hard or soft shell) must be small enough to fit on the owner's lap.

Guide Dogs and Service Dogs

Guide and service dogs that are certified by the government of British Columbia are allowed on public transit at all times. This does not include emotional support or therapy dogs. If you're using a guide or service dog while travelling on one of BC Transit's services, the animal must wear its harness or leash. You may be asked to produce your BC Guide Dog and Service Dog Certificate. For more information, visit bctransit.com.

Parcels

For safety reasons, please place your luggage, bags, sporting equipment and other belongings on your lap or on the floor where it will not obstruct the aisle or other customers.

Do not carry combustible materials, like wet cell batteries, cans of gasoline, or propane on the bus.

Bus Stops in Rural Areas

In rural areas with no designated bus stops, the bus driver will stop for "flag stops". When you want to flag the bus, find a safe location along the route and wave at the bus.

A safe location is one where the bus driver can see you and where the bus can easily pull off the road, such as a postal box area.

This works the same for getting off the bus. Ask the driver to find a safe place to stop close to where you wish to get off.

Interregional Services do not make flag stops.

For more information call Transit Info at 250-746-9899.

No Smoking

The *Tobacco and Vapour Products Control Act* prohibits smoking and vaping in bus shelters and on transit vehicles at all times.

Electronic cigarettes are not permitted on transit vehicles or on property controlled by BC Transit.

2 Mt. Prevost		To Cowichan Commons		
Monday through Friday				
(F)	(A)	(B)	(H)	(CC)
Village Green Mall	Duncan Train Station	Cowichan Hospice House	Cowichan District Hospital	Cowichan Commons
7:30	7:33	7:37	7:41	7:50
8:30	8:33	8:37	8:41	8:50
9:08	9:11	9:15	9:19	9:29
10:30	10:33	10:37	10:41	10:51
11:30	11:33	11:37	11:41	11:51
12:35	12:38	12:42	12:46	12:56
1:35	1:38	1:42	1:46	1:56
2:05	2:08	2:12	2:16	2:26
3:00	3:03	3:07	3:11	3:21
4:05	4:08	4:12	4:16	4:26
4:40	4:43	4:47	4:51	5:01
5:10	5:13	5:17	5:21	5:31
5:35	5:38	5:42	5:46	5:56
6:30	6:33	6:37	6:41	6:50
F 7:05	7:08	7:12	7:16	7:25
F 8:00	8:03	8:07	8:10	8:19
F 9:00	9:03	9:07	9:10	9:19
Saturday				
8:25	8:28	8:31	8:34	8:43
10:05	10:08	10:11	10:15	10:25
11:05	11:08	11:11	11:15	11:25
12:05	12:08	12:11	12:15	12:25
1:25	1:28	1:31	1:35	1:45
3:05	3:08	3:11	3:15	3:25
4:05	4:08	4:11	4:15	4:25
5:05	5:08	5:11	5:15	5:25
Sunday				
9:00	9:03	9:06	9:09	9:20
11:05	11:08	11:11	11:14	11:25
12:30	12:33	12:36	12:39	12:50
1:25	1:28	1:31	1:34	1:45
3:05	3:08	3:11	3:14	3:25
4:05	4:08	4:11	4:14	4:25
5:05	5:08	5:11	5:14	5:25
S	Trip will leave Cowichan Commons as a route 3 Quamichan.			
F	Trip operates Friday only.			

See map on page 12.

Adverse Weather

During adverse weather such as snow, ice and severe rain, Cowichan Valley Regional Transit will use alternate routing. Check the Adverse Weather maps on **pages 19-22**. For service updates, visit bctransit.com or cvrd.bc.ca and follow CVRD on Facebook or Twitter.

2 Mt. Prevost				To Duncan	
Monday through Friday					
(CC)	(E)	(H)	(B)	(A)	(F)
Cowichan Commons	Sherman and Cowichan Lake Rd.	Cowichan District Hospital	Cowichan Hospice House	Duncan Train Station	Village Green Mall
7:27	7:32	7:36	7:40	7:45	7:47
7:55	8:00	8:04	8:08	8:13	8:15
8:55	9:00	9:05	9:09	9:16	9:18
9:32	9:37	9:42	9:46	9:53	9:55
10:55	11:00	11:05	11:09	11:16	11:18
11:55	12:00	12:04	12:08	12:15	12:17
1:00	1:05	1:09	1:13	1:20	1:22
2:00	2:05	2:09	2:13	2:19	2:21
2:30	2:35	2:39	2:43	2:49	2:51
3:25	3:30	3:34	3:38	3:44	3:46
4:01	4:06	4:10	4:14	4:20	4:22
5:05	5:10	5:14	5:18	5:23	5:25
5:35	5:40	5:44	5:48	5:53	5:55
6:55	7:00	7:04	7:08	7:13	7:15
F 7:30	7:35	7:39	7:43	7:48	7:50
F 9:33	9:38	9:42	9:46	9:51	9:53
Saturday					
8:50	8:54	8:58	9:02	9:07	9:10
10:30	10:34	10:38	10:42	10:48	10:51
11:30	11:34	11:38	11:42	11:48	11:51
12:30	12:34	12:38	12:42	12:48	12:51
1:50	1:54	1:58	2:02	2:08	2:11
3:30	3:34	3:38	3:42	3:47	3:50
4:30	4:34	4:38	4:42	4:47	4:50
5:30	5:34	5:38	5:42	5:47	5:50
Sunday					
9:25	9:30	9:34	9:38	9:43	9:46
11:30	11:35	11:39	11:43	11:48	11:51
12:55	1:00	1:04	1:08	1:13	1:16
1:50	1:55	1:59	2:03	2:08	2:11
3:30	3:35	3:39	3:43	3:48	3:51
4:30	4:35	4:39	4:43	4:48	4:51
5:30	5:35	5:39	5:43	5:48	5:51
F	Trip operates Friday only.				

Gibbins: For service to Gibbins please see **Route 7 Cowichan Lake**.

Choose Your Payment Method and Go with Umo



Umo Customer
Service Toll-Free
877-380-8181

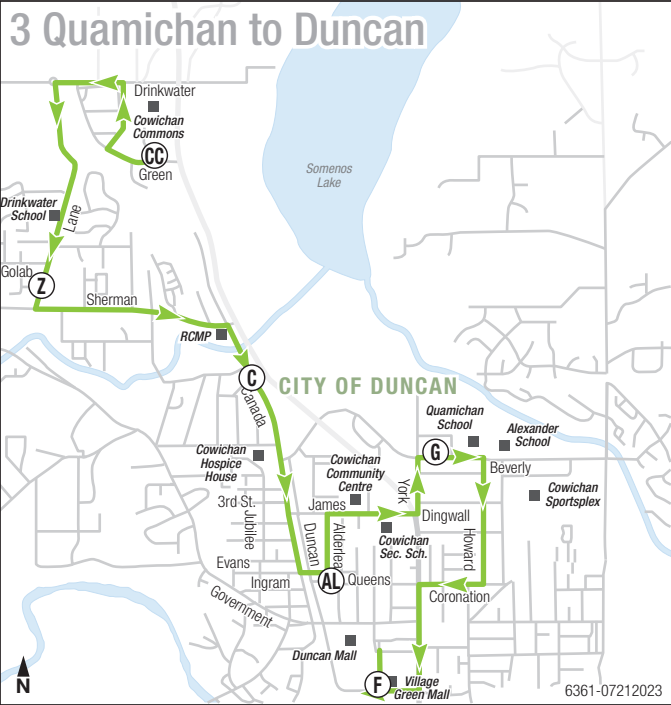
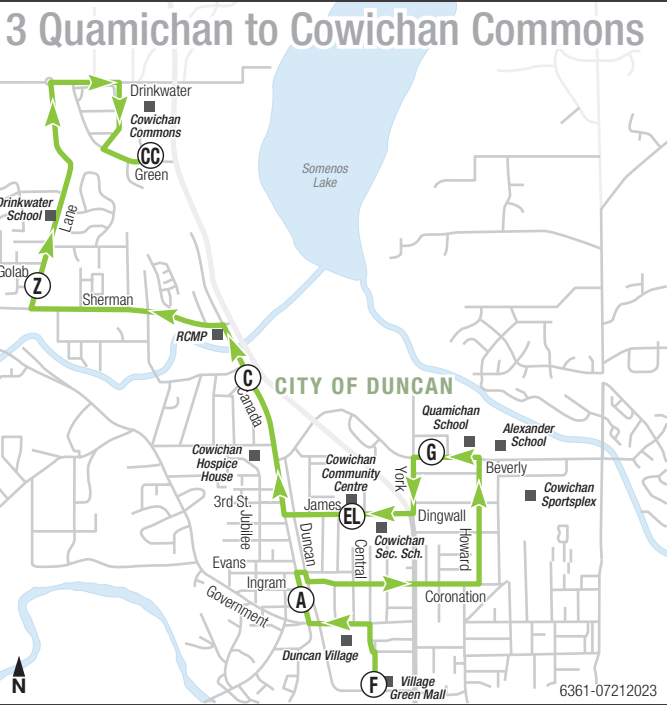
bctransit.com/umo



BC Transit

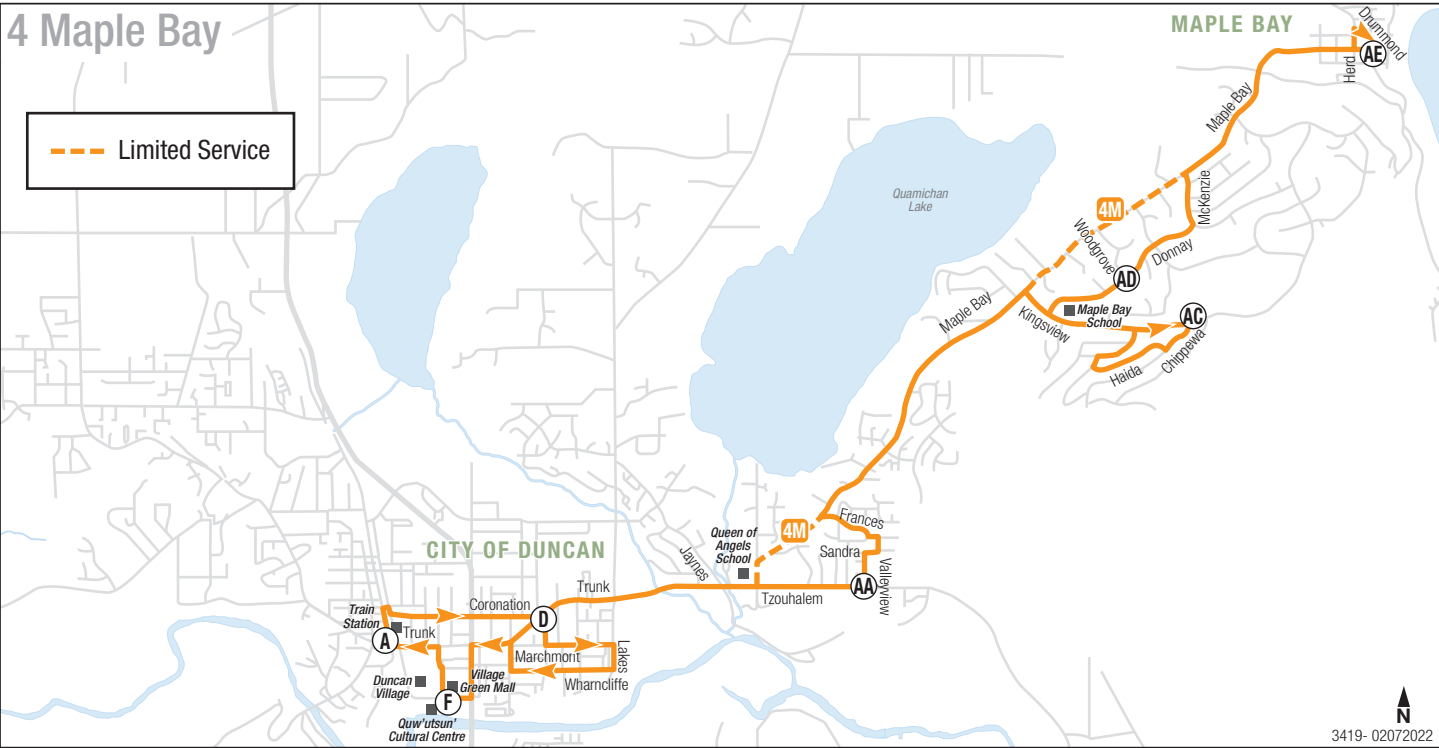
3 Quamichan To Cowichan Commons						
Monday through Friday						
(F) Village Green Mall	(A) Duncan Train Station	(G) Beverly and Howard	(EL) James and Elvins	(C) Canada and Philip	(Z) Lane and Golab	(CC) Cowichan Commons
8:00	8:03	8:08	8:11	8:13	8:16	8:20
9:58	10:01	10:07	10:10	10:13	10:16	10:20
1:07	1:10	1:16	1:19	1:22	1:25	1:29
2:40	2:43	2:49	2:52	2:55	2:58	3:02
3:36	3:39	3:45	3:48	3:51	3:54	3:58
4:30	4:33	4:39	4:42	4:45	4:48	4:52
F 9:11	9:14	9:19	9:21	9:23	9:26	9:30
Saturday						
10:05	10:08	10:13	10:16	10:18	10:21	10:25
12:10	12:13	12:19	12:22	12:24	12:27	12:31
2:10	2:13	2:19	2:22	2:24	2:27	2:31
4:10	4:13	4:18	4:21	4:23	4:26	4:30
Sunday						
10:05	10:07	10:12	10:15	10:18	10:21	10:25
12:10	12:12	12:17	12:20	12:23	12:26	12:30
2:10	2:12	2:17	2:20	2:23	2:26	2:30
4:08	4:10	4:15	4:18	4:21	4:24	4:28
F Trip operates Friday only.						

3 Quamichan To Duncan					
Monday through Friday					
(CC) Cowichan Commons	(Z) Lane and Golab	(C) Canada and Philip	(AL) Queen and Alderlea	(G) Beverly and Howard	(F) Village Green Mall
6:55	6:58	7:00	7:03	7:08	7:14
8:23	8:27	8:30	8:34	8:39	8:46
10:23	10:27	10:29	10:33	10:38	10:45
12:00	12:03	12:05	12:09	12:14	12:21
1:32	1:35	1:37	1:41	1:46	1:53
3:05	3:08	3:10	3:14	3:19	3:26
4:30	4:33	4:35	4:39	4:44	4:51
F 6:00	6:03	6:05	6:09	6:13	6:20
F 8:25	8:28	8:30	8:34	8:38	8:44
F 9:25	9:28	9:30	9:34	9:38	9:44
Saturday					
10:28	10:31	10:33	10:37	10:41	10:49
12:34	12:37	12:39	12:43	12:47	12:55
2:34	2:37	2:39	2:42	2:46	2:54
4:33	4:36	4:38	4:41	4:45	4:53
Sunday					
10:28	10:31	10:33	10:36	10:40	10:48
12:33	12:36	12:38	12:41	12:45	12:53
2:33	2:36	2:38	2:41	2:44	2:52
4:31	4:34	4:36	4:39	4:42	4:50
F Trip operates Friday only.					

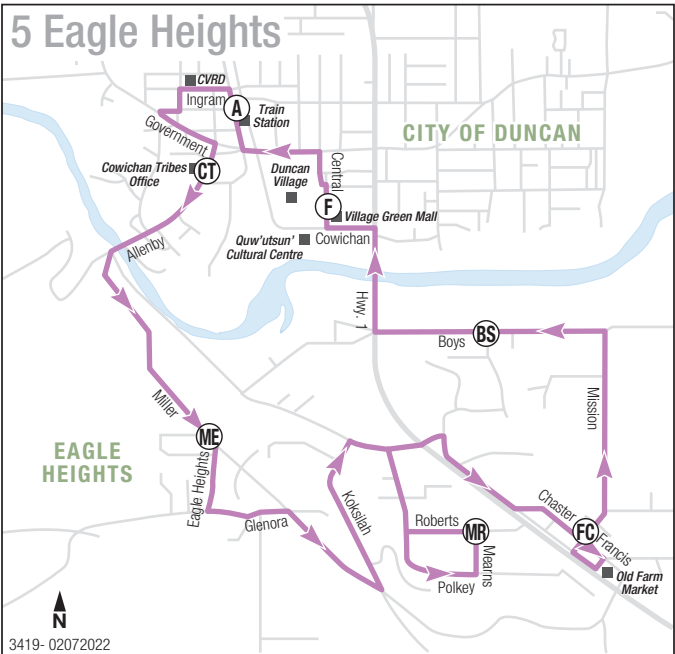


4 Maple Bay							To Maple Bay
Monday through Friday							
	(F)	(A)	(D)	(AA)	(AC)	(AD)	(AE)
	Village Green Mall	Duncan Train Station	Day and Trunk	Valleyview and Tzouhalem	Kingsview and Chippewa	Woodgrove Way	Chisholm and Maple Bay Rd.
M	7:45	7:47	7:51	—	—	—	8:06
	9:25	9:28	9:32	9:41	9:48	9:53	9:59
M	11:00	11:03	11:07	—	—	—	11:24
M	12:45	12:48	12:52	—	—	—	1:10
	2:30	2:33	2:37	2:47	2:55	3:01	3:07
M	3:05	3:08	3:12	—	—	—	3:29
M	4:57	5:00	5:04	—	—	—	5:21
	6:45	6:47	6:51	7:00	7:08	7:13	7:19
F	7:55	7:57	8:01	8:09	8:16	8:21	8:27
Saturday							
M	11:05	11:07	11:12	—	—	—	11:27
	1:05	1:07	1:11	1:21	1:28	1:33	1:39
	3:00	3:02	3:06	3:16	3:23	3:28	3:34
	5:04	5:06	5:10	5:20	5:27	5:32	5:38
Sunday							
M	11:05	11:07	11:11	—	—	—	11:27
	3:05	3:07	3:11	3:20	3:27	3:33	3:39
M	Trip routes via Maple Bay Road.						
F	Trip operates Friday only.						

4 Maple Bay							To Duncan
Monday through Friday							
	(AE)	(AD)	(AC)	(AA)	(D)	(F)	
	Chisholm and Maple Bay Rd.	Woodgrove Way	Kingsview and Chippewa	Valleyview and Tzouhalem	Day and Trunk	Village Green Mall	
	8:09	8:13	8:17	8:27	8:33	8:45	
M	10:04	—	—	—	10:16	10:25	
	11:27	11:31	11:35	11:45	11:51	12:03	
	1:13	1:17	1:21	1:31	1:37	1:49	
M	3:12	—	—	—	3:24	3:33	
	3:32	3:36	3:40	3:49	3:54	4:06	
M	5:24	—	—	—	5:36	5:48	
M	7:24	—	—	—	7:36	7:45	
MF	8:31	—	—	—	8:42	8:49	
Saturday							
	11:30	11:34	11:37	11:47	11:52	12:03	
M	1:44	—	—	—	1:56	2:05	
M	3:39	—	—	—	3:51	3:59	
M	5:43	—	—	—	5:55	6:02	
Sunday							
	11:30	11:34	11:37	11:46	11:50	12:02	
M	3:44	—	—	—	3:54	4:02	
M	Trip routes via Maple Bay Road.						
F	Trip operates Friday only.						



5 Eagle Heights							
Monday through Friday							
F	A	CT	ME	MR	FC	BS	F
Village Green Mall	Duncan Train Station	Cowichan Tribes Office	Miller and Eagle Heights	Mearns and Roberts	Francis and Chaster	Boys and Statou	Village Green Mall
8:50	8:53	8:57	9:01	9:07	9:12	9:17	9:20
10:30	10:33	10:37	10:40	10:46	10:51	10:56	10:59
12:08	12:11	12:15	12:18	12:25	12:31	12:36	12:41
2:55	2:58	3:02	3:05	3:11	3:16	3:21	3:26
4:05	4:08	4:12	4:15	4:21	4:26	4:31	4:36
6:05	6:08	6:11	6:14	6:20	6:25	6:30	6:33





transit

BC Transit's endorsed partner app



6 Crofton/Chemainus To Chemainus											
Monday through Friday											
	F	A	N	HO	CF	CW	HA	HC	EO	PD	
	Village Green Mall	Duncan Train Station	Lakes and Moose	Herd and Osborne Bay	Crofton: Joan and Queen	Chemainus and Crofton	Halait	Henry and Chemainus Rd	Esplanade and Oak	Pine and Daniel	
A	6:00	6:02	—	—	—	—	6:16	6:25	—	6:29	
B	8:30	8:33	8:40	8:46	8:54	9:00	9:03	9:11	9:14	9:18	
B	9:25	9:28	9:35	9:41	9:49	9:55	9:58	10:06	10:09	10:13	
A	11:20	11:23	11:30	11:36	11:45	11:51	—	11:58	12:02	12:05	
B	1:10	1:13	1:20	1:27	1:35	1:41	1:44	1:52	1:55	1:59	
A	3:00	3:03	3:11	3:18	3:27	3:33	—	3:40	3:44	3:47	
B	5:05	5:08	5:16	5:23	5:31	5:37	5:40	5:48	5:51	5:55	
AF	10:10	10:12	10:20	10:26	10:35	10:41	—	10:48	10:51	10:54	
Saturday											
B	8:08	8:10	8:17	8:24	8:34	8:40	8:43	8:51	8:54	8:57	
A	1:05	1:08	1:15	1:22	1:31	1:37	—	1:43	1:47	1:51	
B	4:01	4:04	4:11	4:18	4:27	4:33	4:36	4:44	4:47	4:50	
Sunday											
B	12:05	12:07	12:15	12:21	12:30	12:36	12:39	12:47	12:50	12:53	
A	4:03	4:06	4:14	4:21	4:30	4:36	—	4:43	4:46	4:49	
A Trip routes via Chemainus Road. B Trip routes via Trans-Canada Hwy. See map on page 13. F Trip operates Friday only.											

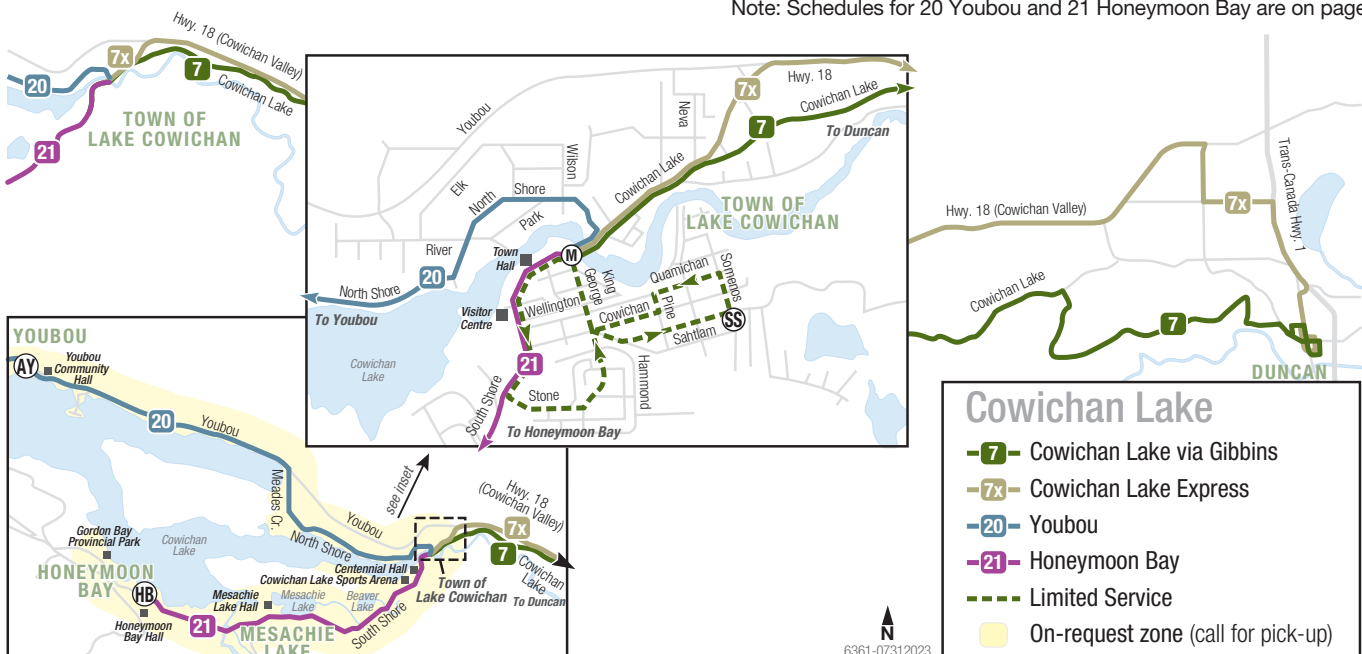
6 Crofton/Chemainus To Duncan											
Monday through Friday											
	PD	OC	HC	HA	CW	CF	HO	N	A	F	
	Pine and Daniel	Oak and Cedar	Henry and Chemainus Rd	Halait	Chemainus and Crofton	Crofton: Joan and Queen	Osborne Bay and Herd	Lakes and Moose	Duncan Train Station	Village Green Mall	
A	6:34	6:39	6:42	—	6:49	6:57	7:05	7:11	7:20	7:23	
A	9:24	9:29	9:32	—	9:39	9:47	9:55	10:01	10:10	10:13	
A	10:22	10:27	10:30	—	10:37	10:45	10:53	10:59	11:08	11:11	
B	12:11	12:17	12:21	12:29	12:33	12:39	12:47	12:56	1:04	1:08	
A	2:05	2:10	2:13	—	2:20	2:28	2:36	2:42	2:51	2:54	
B	3:53	3:59	4:03	4:11	4:15	4:21	4:29	4:38	4:46	4:50	
A	6:01	6:06	6:09	—	6:16	6:24	6:32	6:38	6:47	6:50	
BF	11:02	11:08	11:12	11:20	11:24	11:30	11:38	11:47	11:55	11:59	
Saturday											
A	9:03	9:08	9:11	—	9:18	9:26	9:34	9:41	9:49	9:53	
B	1:57	2:02	2:05	2:14	2:17	2:25	2:32	2:39	2:47	2:50	
A	4:57	5:02	5:05	—	5:13	5:21	5:29	5:36	5:44	5:48	
Sunday											
A	1:02	1:07	1:10	—	1:17	1:25	1:34	1:41	1:48	1:51	
B	4:55	5:00	5:03	5:13	5:16	5:24	5:31	5:39	5:46	5:49	
A Trip routes via Chemainus Road. B Trip routes via Trans-Canada Hwy. See map on page 13. F Trip operates Friday only.											

See map on page 13.

7 Cowichan Lake To Cowichan Lake									
Monday through Friday									
	F	A	Y	MG	CK	CC	M	SS	M
	Village Green Mall	Duncan Train Station	Wilson and Gibbins (Hospital)	Menzies and Gibbins	Cowichan Lake Rd. and Kapoor (Paldi)	Cowichan Commons	Lake Cowichan Town Centre	Somenos and Sahltam	Lake Cowichan Town Centre
X	5:55	5:57	—	—	—	6:04	6:26	6:31	6:37
	7:33	7:36	7:41	7:48	7:58	—	8:23	—	—
X	8:55	8:58	—	—	—	9:05	9:29	—	—
	9:55	9:58	10:03	10:10	10:20	—	10:41	—	—
X	11:35	11:38	—	—	—	11:45	12:09	—	—
	12:32	12:35	12:40	12:47	12:57	—	1:18	—	—
X	1:25	1:28	—	—	—	1:35	1:59	—	—
X	3:30	3:33	—	—	—	3:40	4:04	—	—
	3:30	3:33	3:38	3:45	3:55	—	4:16	—	—
	5:01	5:04	5:09	5:16	5:26	—	5:46	5:51	5:54
X	6:37	6:40	—	—	—	6:47	7:11	—	—
	7:30	7:33	7:38	7:45	7:55	—	8:16	—	—
F	10:00	10:03	10:09	10:16	10:26	—	10:47	—	—
Saturday									
	9:20	9:23	9:28	9:34	9:43	—	10:03	—	—
	11:05	11:08	11:14	11:20	11:30	—	11:51	—	—
	2:20	2:23	2:29	2:35	2:45	—	3:06	—	—
	4:08	4:11	4:16	4:22	4:31	—	4:52	—	—
	6:00	6:03	6:08	6:15	6:26	—	6:48	—	—
Sunday									
	10:00	10:02	10:08	10:15	10:25	—	10:45	—	—
	2:20	2:22	2:28	2:35	2:45	—	3:05	—	—
	5:58	6:00	6:06	6:13	6:23	—	6:46	—	—
X Express routing via Hwy. 18.									
F Trip operates Friday only.									

7 Cowichan Lake To Duncan							
Monday through Friday							
	M	CK	MG	Y	CC	A	F
	Lake Cowichan Town Centre	Cowichan Lake Rd. and Kapoor (Paldi)	Menzies and Gibbins	Wilson and Gibbins (Hospital)	Cowichan Commons	Duncan Train Station	Village Green Mall
	6:43	7:03	7:13	7:20	—	—	7:27
X	6:50	—	—	—	7:13	7:18	7:21
X	8:29	—	—	—	8:52	9:00	9:03
	9:34	9:54	10:04	10:11	—	—	10:18
X	10:47	—	—	—	11:10	11:18	11:21
	12:14	12:34	12:45	12:53	—	—	1:01
X	1:24	—	—	—	1:47	1:53	1:56
	2:04	2:24	2:34	2:41	—	—	2:48
	4:09	4:29	4:39	4:46	—	—	4:53
X	4:22	—	—	—	4:45	4:51	4:54
X	6:01	—	—	—	6:24	6:30	6:33
X	7:16	—	—	—	7:39	7:45	7:48
	8:22	8:42	8:52	8:59	—	—	9:05
F	10:53	11:13	11:23	11:30	—	—	11:36
Saturday							
	10:12	10:33	10:42	10:49	—	—	10:58
	11:57	12:18	12:27	12:34	—	—	12:43
	3:12	3:32	3:41	3:48	—	—	3:55
	5:02	5:22	5:31	5:38	—	—	5:45
	6:54	7:14	7:23	7:30	—	—	7:37
Sunday							
	10:52	11:13	11:22	11:30	—	—	11:37
	3:12	3:33	3:42	3:50	—	—	3:57
	6:52	7:13	7:22	7:30	—	—	7:36
X Express routing via Hwy. 18.							
F Trip operates Friday only.							

Note: Schedules for 20 Youbou and 21 Honeymoon Bay are on page 10.



8 Mill Bay via Telegraph Road						8 Duncan via Shawnigan Lake									
F	A	CB	VV	AR	T	T	TF	LF	T	U	Q	P	VV	KO	F
Village Green Mall	Duncan Train Station	Cowichan Bay	Valleyview Centre	Arbutus Ridge	Mill Bay Shopping Centre	Mill Bay Shopping Centre	Mill Bay Ferry	Lodgepole and Frayne	Mill Bay Shopping Centre	Shawnigan Lake Village	Shawnigan Lake, Ravenhill and Ceylon	Cobble Hill Station at Fisher	Valleyview Centre	Koksilah and Hwy 1	Village Green Mall
Monday through Friday						Monday through Friday									
—	—	—	—	—	—	6:33	—	6:40	6:44	6:57	7:03	7:16	7:21	7:26	7:40
7:49	7:52	8:06	8:12	—	8:30	8:36	8:43	8:51	8:55	9:07	9:14	9:27	9:32	9:37	9:51
10:04	10:07	10:23	10:30	10:43	10:56	11:04	11:11	11:19	11:24	11:36	11:43	11:56	12:02	12:07	12:23
2:09	2:12	2:28	2:35	2:48	3:01	3:09	3:16	3:24	3:29	3:41	3:48	4:01	4:07	4:12	4:28
4:19	4:22	4:38	4:45	4:58	5:11	5:19	5:26	5:34	5:38	5:50	5:56	6:08	6:14	6:19	6:32
5:30	5:33	5:48	5:54	—	6:11	6:17	6:24	6:32	6:36	6:48	6:54	7:06	7:12	7:17	7:30
7:49	7:52	8:07	8:13	—	8:30	8:36	8:43	8:51	8:55	9:07	9:13	9:25	9:31	9:36	9:49
F 9:59	10:02	10:17	10:23	—	10:40	F 10:46	10:53	11:01	11:05	11:17	11:23	11:35	11:41	11:46	11:59
Saturday						Saturday									
9:30	9:32	9:47	9:54	10:08	10:22	10:29	10:36	10:43	10:47	11:00	11:07	11:20	11:26	11:30	11:45
1:00	1:03	1:19	1:26	1:40	1:54	2:01	2:08	2:15	2:19	2:32	2:39	2:52	2:58	3:02	3:17
2:18	2:21	2:37	2:44	2:58	3:12	3:19	3:26	3:33	3:37	3:50	3:57	4:10	4:16	4:20	4:35
Sunday						Sunday									
9:59	10:01	10:17	10:23	10:37	10:51	11:10	11:17	11:24	11:28	11:40	11:47	12:00	12:06	12:11	12:25
2:47	2:49	3:05	3:11	3:25	3:39	3:55	4:02	4:09	4:13	4:25	4:32	4:45	4:51	4:56	5:10
F Trip operates Friday only.															

9 Mill Bay								9 Duncan							
via Shawnigan Lake								via Telegraph Road							
F	A	KO	VV	P	Q	U	T	T	LF	T	AR	VV	CB	F	
Village Green Mall	Duncan Train Station	Koksilah and Hwy 1	Valleyview Centre	Cobble Hill Station and Fisher	Shawnigan Lake: Ravenhill and Ceylon	Shawnigan Lake Village	Mill Bay Shopping Centre	Mill Bay Shopping Centre	Lodgepole and Frayne	Mill Bay Shopping Centre	Arbutus Ridge	Valleyview Centre	Cowichan Bay	Village Green Mall	
Monday through Friday								Monday through Friday							
6:35	6:38	6:52	6:57	7:01	7:13	7:21	7:29	7:38	7:50	7:54	—	8:11	8:17	8:31	
8:45	8:48	9:02	9:08	9:12	9:24	9:32	9:40	9:49	10:01	10:05	10:15	10:29	10:35	10:51	
11:05	11:08	11:22	11:28	11:32	11:44	11:52	12:00	12:09	12:21	12:25	12:35	12:49	12:55	1:11	
1:23	1:26	1:42	1:48	1:52	2:04	2:12	2:20	2:29	2:41	2:45	2:55	3:09	3:15	3:30	
5:13	5:16	5:32	5:38	5:42	5:54	6:02	6:10	6:19	6:31	6:35	—	6:51	6:57	7:10	
F 7:25	7:28	7:42	7:48	7:52	8:04	8:12	8:20	8:29	8:41	8:45	—	9:01	9:07	9:20	
9:37	9:40	9:54	10:00	10:04	10:16	10:24	10:32	F 10:41	10:53	10:57	—	11:13	11:19	11:32	
Saturday								Saturday							
—	—	—	—	—	—	—	—	8:30	8:37	8:41	—	8:58	9:04	9:20	
11:56	11:59	12:15	12:20	12:25	12:36	12:45	12:53	1:00	1:13	1:17	1:26	1:40	1:46	2:03	
4:45	4:48	5:04	5:09	5:14	5:25	5:34	5:42	5:49	6:01	6:05	6:14	6:28	6:34	6:48	
Sunday								Sunday							
12:34	12:36	12:51	12:58	1:02	1:14	1:22	1:30	1:37	1:51	1:55	2:04	2:19	2:24	2:39	
F Trip operates Friday only.															

Bike Tip

Please note, bike space is limited and cannot be guaranteed. Each bus is equipped to carry two bikes on a first-come, first-served basis. For safety reasons, bikes including toddler bikes cannot be transported inside the bus.

BUS ready



Children
12 and under
ride for free!

Do you know about BusReady?

It's BC Transit's educational program for kids.

Learn more at busready.bctransit.com

20 Youbou

Monday through Friday		
(M)	(AY)	(M)
Lake Cowichan Town Centre	Youbou: Youbou Rd and Alder	Lake Cowichan Town Centre
7:28	7:50	8:15
8:36	8:58	9:23
11:18	11:40	12:05
2:06	2:28	2:53
4:07	4:29	4:54
6:00	6:22	6:47
7:09	7:31	7:56
8:20	8:42	9:07
9:13	9:45	10:00
Saturday		
9:17	9:36	10:01
12:00	12:19	12:44
2:17	2:36	3:01
5:03	5:23	5:48
F Trip operates Friday only. Note: All trips have On Request service.		

21 Honeymoon Bay

Monday through Friday		
(M)	(HB)	(M)
Lake Cowichan Town Centre	Honeymoon Bay	Lake Cowichan Town Centre
7:28	7:48	8:04
8:36	8:56	9:12
12:25	12:45	1:01
4:07	4:27	4:43
6:00	6:20	6:36
7:09	7:28	7:44
8:20	8:40	8:56
9:13	9:33	9:49
Saturday		
10:12	10:32	10:46
11:05	11:25	11:39
3:12	3:32	3:46
4:08	4:28	4:42
F Trip operates Friday only. Note: All trips have On Request service.		

On Request Service

20 Youbou
21 Honeymoon Bay

250-749-3311

On-Request service is an extension of 20 Youbou and 21 Honeymoon Bay fixed-routes. Any location within the designated area shown in yellow on the adjacent map qualifies. Examples are a house, childcare centre or employment site. Everyone is eligible to use this service.

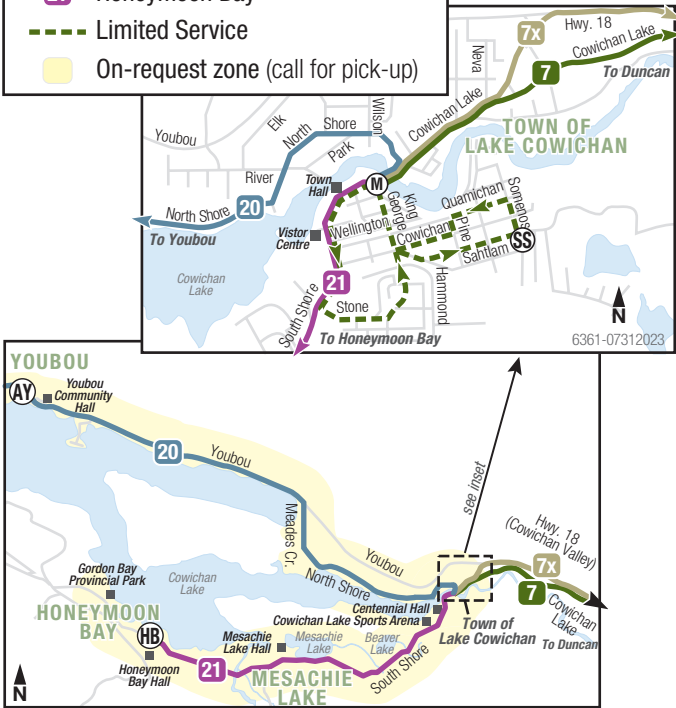
On-Request service is limited to two additional stops per trip, on a first-come, first-served basis.

Pick-up: Call 24 hours ahead to arrange your trip. Bookings received less than 24 hours ahead are subject to availability.

Drop-off: Ask the driver when you board.

Cowichan Lake

- 7 Cowichan Lake via Gibbins
- 7x Cowichan Lake Express
- 20 Youbou
- 21 Honeymoon Bay
- Limited Service
- On-request zone (call for pick-up)



Transit Tips

Here are some courtesy and safety tips to keep in mind while travelling on the bus.

Always

- ✓ plan to arrive at the bus stop a few minutes early
- ✓ have your correct fare ready before boarding
- ✓ take a seat as soon as possible after boarding
- ✓ hold on while the bus is in motion
- ✓ be a good neighbour – yelling or loud music on the bus can be distracting for the driver and other passengers
- ✓ hold on to your children, strollers, parcels, luggage and sports equipment

Never

- ✗ stand in the street or sit on the curb when the bus approaches
- ✗ run after or hit the side of a moving bus
- ✗ allow your children to stand or kneel on the seat while riding the bus
- ✗ enter the street in front of or directly behind a stopped bus – make sure traffic can see you
- ✗ use offensive or abusive language on the bus
- ✗ stand or sit in any of the bus stairwells

Choose Your Payment Method and Go with Umo



bctransit.com/umo

Umo Customer Service
Toll-Free 877-380-8181



Get Your Bus Pass

It's economical, convenient & green

- Save money on bus travel, gas and parking.
- Convenient, reliable and secure.
- A green initiative that reduces traffic congestion and air pollution.



Local Monthly Pass/30-Day Pass

These passes are available to adults, students to grade 12, and seniors for travel throughout the month. Riders can purchase a 30-Day Pass on any day of a calendar month and start to use it right away.

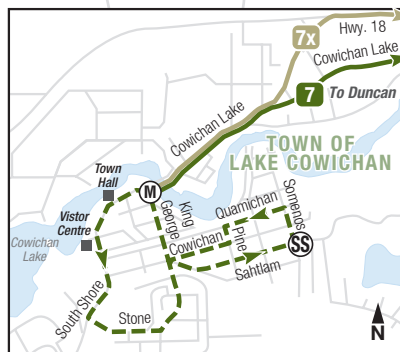
Post-Secondary Students

If you are a student in full-time attendance at a recognized post-secondary institution, you can travel on a Monthly/30-Day University Pass or Semester University Pass. Not valid on interregional routes 66, 99 and 70.

For more information,
visit bctransit.com
or call 250-746-9899.

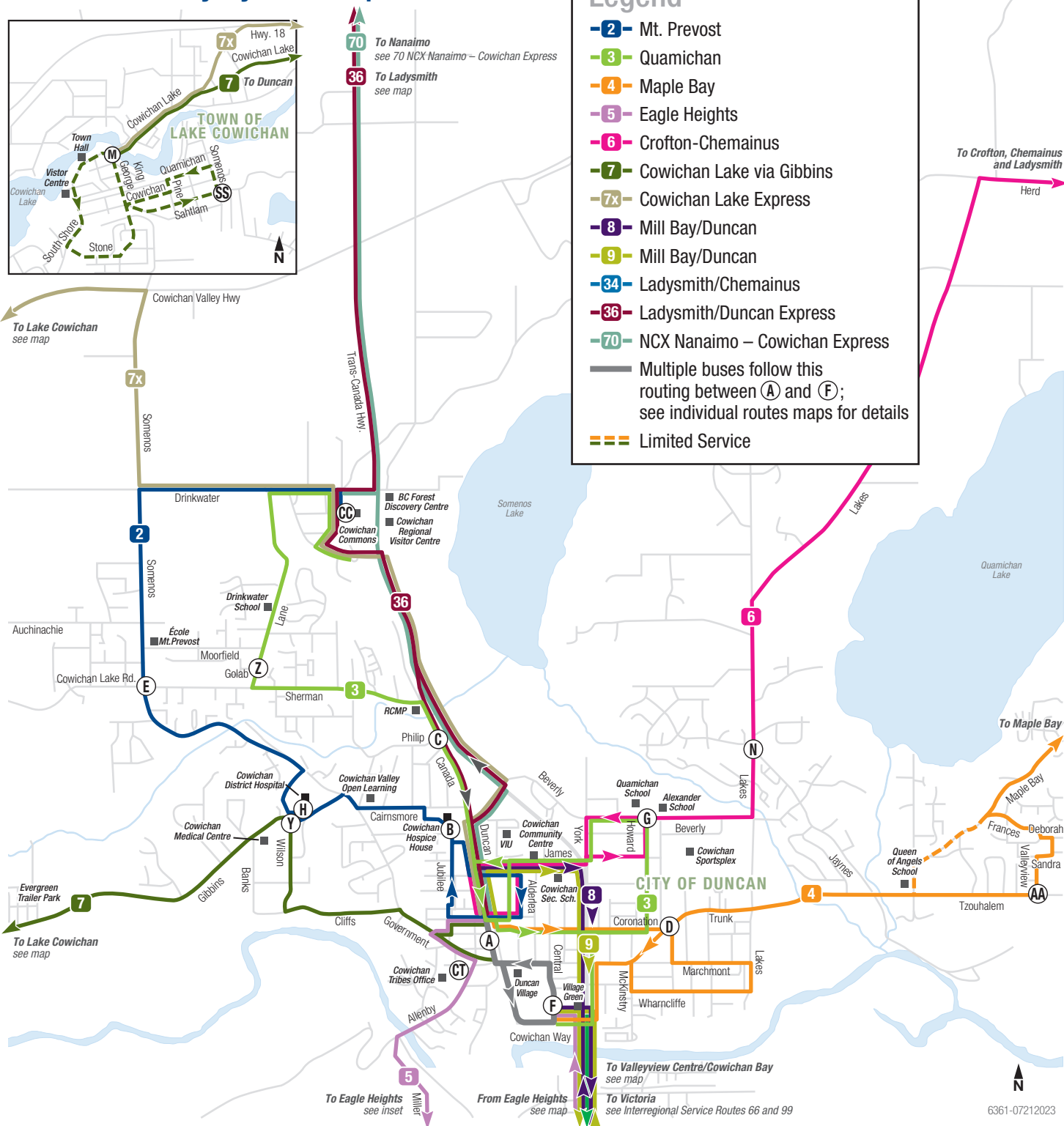


Cowichan Valley System Map



Legend

- 2 — Mt. Prevost
- 3 — Quamichan
- 4 — Maple Bay
- 5 — Eagle Heights
- 6 — Crofton-Chemainus
- 7 — Cowichan Lake via Gibbins
- 7x — Cowichan Lake Express
- 8 — Mill Bay/Duncan
- 9 — Mill Bay/Duncan
- 34 — Ladysmith/Chemainus
- 36 — Ladysmith/Duncan Express
- 70 — NCX Nanaimo – Cowichan Express
- Multiple buses follow this routing between (A) and (F); see individual routes maps for details
- Limited Service





A timing point refers to a bus stop identified within the schedule and map. Each route has multiple stops; some are timing points.

Times are approximate.



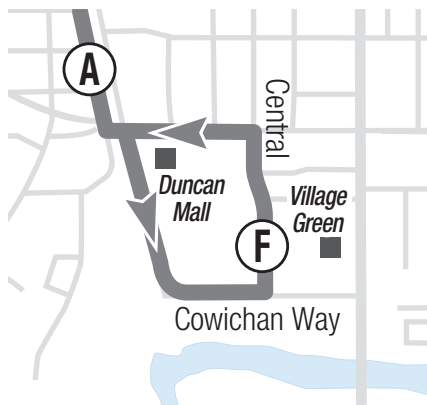
Ride
with
us.



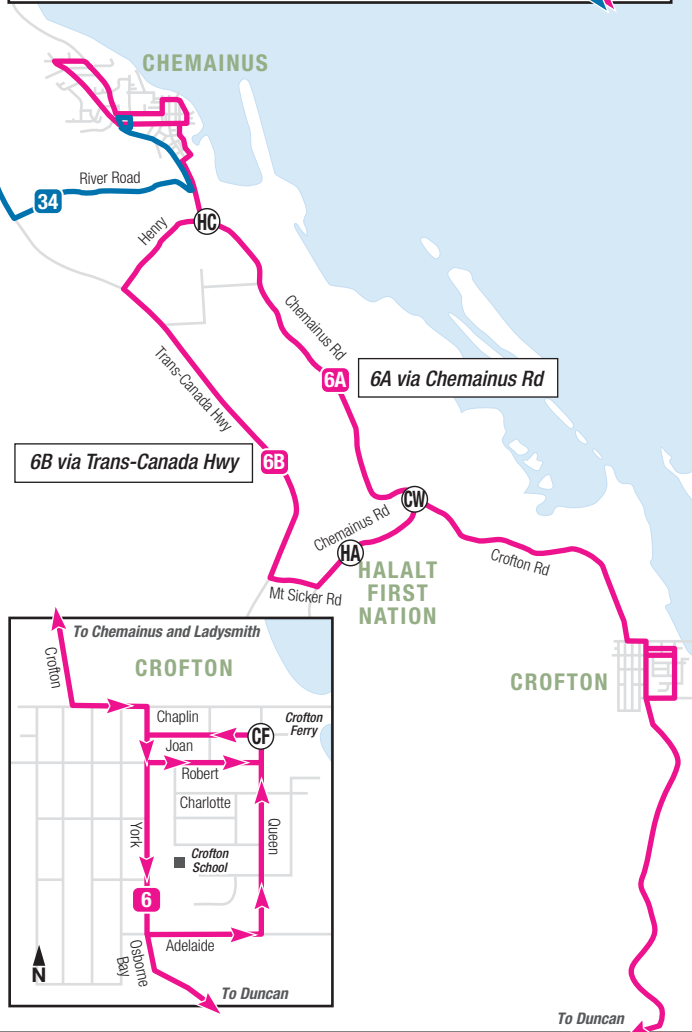
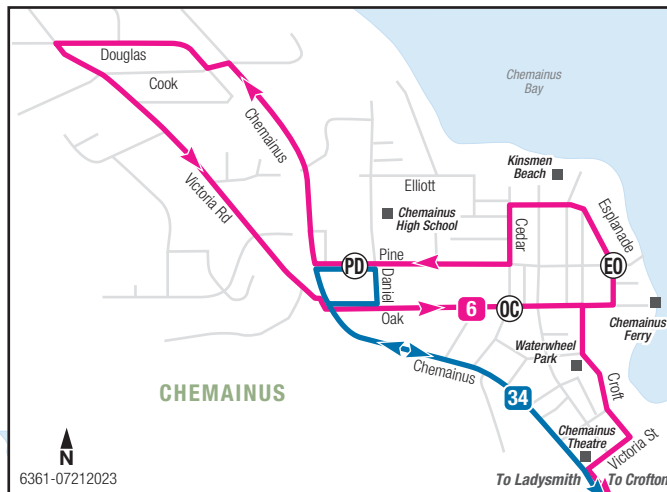
[RIDE WITH BCTRANSIT.COM](http://RIDEWITHBCTRANSIT.COM)

Connection Tip

All routes (except 66 CVX Cowichan - Victoria Express Monday to Friday) leaving from the Village Green Mall (F), go past the Duncan Train Station (A) providing access to Downtown.



6 Crofton-Chemainus



Ladysmith

31 Ladysmith / Alderwood

Monday through Friday							
FS	SC	MS	LH	BA	LH	SC	FS
1st and Symonds	Ladysmith Resources Centre	Malone and 6th	Ladysmith Health Centre	Birchwood and Alderwood	Ladysmith Health Centre	Ladysmith Resources Centre	1st and Symonds
6:30	6:31	6:37	6:42	6:46	6:48	6:52	6:55
8:30	8:31	8:37	8:42	8:46	8:48	8:52	8:55
10:49	10:50	10:56	11:01	11:06	11:08	11:12	11:15
11:19	11:20	11:26	11:31	11:36	11:38	11:42	11:45
2:55	2:56	3:02	3:07	3:11	3:13	3:17	3:20
6:00	6:01	6:07	6:12	6:16	6:18	6:22	6:25
Saturday							
8:05	8:06	8:10	8:15	8:19	8:21	8:25	8:27
9:25	9:26	9:30	9:35	9:39	9:41	9:45	9:47
11:30	11:31	11:36	11:41	11:45	11:47	11:51	11:54
1:45	1:46	1:51	1:56	2:00	2:02	2:06	2:09
4:01	4:02	4:07	4:12	4:16	4:18	4:22	4:25
5:22	5:23	5:27	5:32	5:36	5:38	5:42	5:44

34 Ladysmith / Chemainus

Monday through Friday						
FS	CM	WT	PD	PD	CM	FS
1st and Symonds	Coronation Mall	Westdowne and Town and Country	Pine and Daniel	Pine and Daniel	Coronation Mall	1st and Symonds
To Chemainus				To Ladysmith		
9:00	9:07	9:13	9:24	9:27	9:41	9:48
9:54	10:01	10:07	10:18	10:21	10:35	10:42
11:49	11:56	12:02	12:13	12:16	12:30	12:37
3:24	3:31	3:37	3:48	3:51	4:05	4:12
Saturday						
8:33	8:39	8:45	8:57	9:00	9:14	9:22
11:58	12:04	12:10	12:22	12:25	12:41	12:49
12:52	12:58	1:04	1:16	1:19	1:34	1:42
4:28	4:35	4:41	4:53	4:56	5:11	5:19



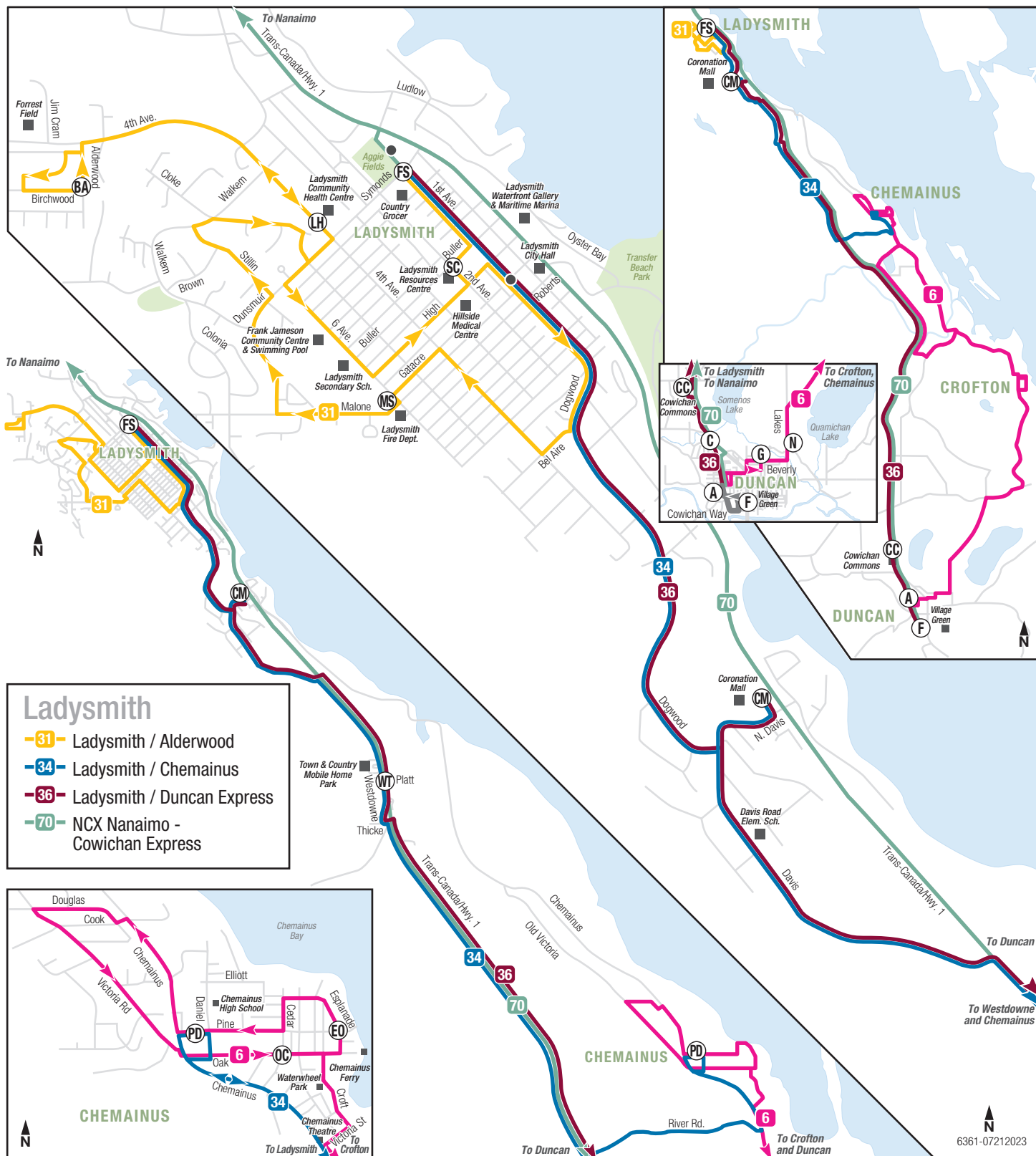
transit

BC Transit's endorsed partner app



36 Ladysmith / Duncan Express

Monday through Friday										
FS	CM	WT	CC	A	F	F	A	CC	CM	FS
1st and Symonds	Coronation Mall	Westdowne and Town and Country	Cowichan Commons	Duncan Train Station	Village Green Mall	Village Green Mall	Duncan Train Station	Cowichan Commons	Coronation Mall	1st and Symonds
To Duncan						To Ladysmith				
6:58	7:06	7:12	7:29	7:35	7:38	7:45	7:47	7:55	8:17	8:25
12:44	12:52	12:58	1:15	1:22	1:25	2:10	2:12	2:20	2:42	2:50
4:22	4:29	4:34	4:50	4:56	4:59	5:15	5:17	5:25	5:47	5:55
6:28	6:35	6:40	6:56	7:02	7:05	—	—	—	—	—
Saturday										
9:55	10:02	10:07	10:24	10:29	10:32	10:45	10:47	10:54	11:16	11:25
2:15	2:22	2:27	2:43	2:48	2:51	3:15	3:17	3:24	3:47	3:56



Interregional Service – Between Cowichan Valley and Victoria

66 CVX Cowichan-Victoria Express
99 SVX Shawnigan Lake-Victoria Express

Interregional Service is designed for customers traveling from the Cowichan Valley to Nanaimo or Victoria.

66 CVX Cowichan – Victoria Express is available Monday to Saturday, except statutory holidays, Easter Monday, and Boxing Day. Saturday service will be offered on Truth & Reconciliation Day.

99 SVX Shawnigan Lake – Victoria Express is available Monday to Friday, except statutory holidays, Easter Monday, and Boxing Day.

Boarding Restrictions

Drivers are restricted from picking up southbound passengers after the bus leaves Lodgepole at Frayne, or northbound passengers after the bus leaves Leigh Road.

Fares:

Fares subject to change

Single Ride	All fares	\$ 10.00
Tickets (10)	All fares	90.00
Monthly Pass/	Zone A	204.00
30-Day Pass	Zone B	246.00
Child, 12 or under		Free

Interregional Zone Descriptions

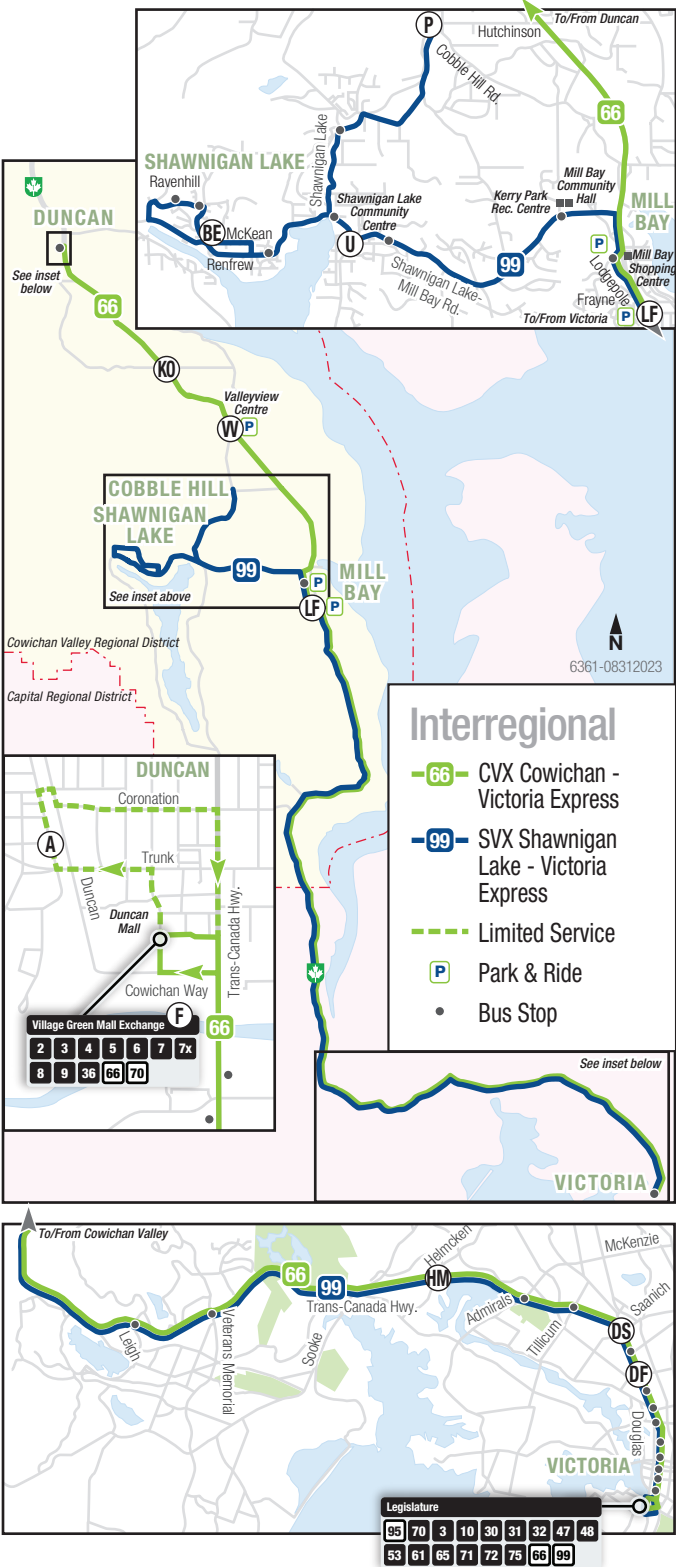
Zone A: Valid on routes 66 CVX Cowichan – Victoria Express and 99 SVX Shawnigan Lake – Victoria Express, and the Cowichan Valley Regional District transit system.

Zone B: Valid on routes 66 CVX Cowichan – Victoria Express and 99 SVX Shawnigan Lake – Victoria Express and the Cowichan Valley Regional District and Victoria Regional Transit Commission transit systems.

Park & Ride P

Park & Ride lots offer BC Transit Customer Parking along Hwy. 1 between Duncan and Victoria. Monday – Saturday 5:00 am – 7:00 pm.

- Frayne Road Park & Ride
- Valleyview Park & Ride
- Deloume Road west of Hwy. 1



66 CVX Cowichan-Victoria Express

AM to Victoria						
Monday through Friday						
(F)	(VV)	(LF)	(HM)	(DS)	(DF)	
Village Green Mall	Valleyview Park & Ride	Lodgepole and Frayne	View Royal: Hwy 1 and Helmcken	Victoria: Douglas and Boleskine	Victoria: Douglas and Finlayson	Victoria: Government and Superior
5:34	5:48	5:57	6:24	6:29	6:32	6:44
6:15	6:29	6:38	7:09	7:16	7:19	7:32
6:30	6:44	6:53	7:24	7:31	7:34	7:47
9:23	9:37	9:46	10:17	10:24	10:27	10:40
PM to Duncan						
Monday through Friday						
	(DF)	(DS)	(HM)	(LF)	(VV)	(F)
Victoria: Government and Superior	Victoria: Douglas and Finlayson	Victoria: Douglas and Saanich	View Royal: Hwy 1 and Helmcken	Lodgepole and Frayne	Valleyview Park & Ride	Village Green Mall
1:45	2:00	2:05	2:15	2:48	3:00	3:17
3:45	4:00	4:05	4:15	4:48	5:00	5:17
4:10	4:25	4:30	4:40	5:13	5:25	5:42
5:15	5:30	5:35	5:45	6:17	6:28	6:43

99 SVX Shawnigan Lake-Victoria Express

AM to Victoria						
Monday through Friday						
(P)	(BE)	(U)	(LF)	(HM)	(DS)	(A)
Cobble Hill Station and Fisher	Shawnigan Beach Estates and Gregory	Shawnigan Lake Village and Shawnigan-Mill Bay	Lodgepole and Frayne	View Royal: Hwy 1 and Helmcken	Victoria: Douglas and Boleskine	Victoria: Douglas and Finlayson
6:06	6:21	6:27	6:36	7:02	7:06	7:09
6:47	7:03	7:09	7:19	7:51	7:57	8:01
7:18	7:18	7:18	7:18	7:18	7:18	7:18
8:15	8:15	8:15	8:15	8:15	8:15	8:15
PM to Shawnigan Lake						
Monday through Friday						
(DF)	(DS)	(HM)	(LF)	(U)	(BE)	(P)
Victoria: Government and Superior	Victoria: Douglas and Finlayson	Victoria: Douglas and Saanich	View Royal: Hwy 1 and Helmcken	Lodgepole and Frayne	Shawnigan Lake Village and Shawnigan-Mill Bay	Shawnigan Beach Estates and Gregory
3:40	3:54	3:57	4:05	4:36	4:46	4:51
4:40	4:54	4:58	5:07	5:39	5:49	5:54
5:07	5:07	5:07	5:07	5:07	5:07	5:07
6:10	6:10	6:10	6:10	6:10	6:10	6:10

66 CVX Cowichan-Victoria Express

to Victoria						
Saturday						
(F)	(A)	(VV)	(LF)	(HM)	(DS)	(DF)
Village Green Mall	Duncan Train Station	Valleyview Park & Ride	Lodgepole and Frayne	View Royal: Hwy 1 and Helmcken	Victoria: Douglas and Boleskine	Victoria: Douglas and Finlayson
9:17	9:20	9:35	9:45	10:16	10:22	10:25
12:23	12:26	12:41	12:51	1:22	1:28	1:31
3:43	3:46	4:01	4:11	4:42	4:48	4:51
5:07	5:07	5:07	5:07	5:07	5:07	5:07
to Duncan						
Saturday						
(DF)	(DS)	(HM)	(LF)	(VV)	(A)	(F)
Victoria: Government and Superior	Victoria: Douglas and Finlayson	Victoria: Douglas and Saanich	View Royal: Hwy 1 and Helmcken	Lodgepole and Frayne	Valleyview Park & Ride	Duncan Train Station
10:52	11:07	11:10	11:15	11:45	11:56	12:14
1:58	2:13	2:16	2:21	2:51	3:03	3:21
5:18	5:33	5:36	5:41	6:11	6:23	6:41
6:50	6:50	6:50	6:50	6:50	6:50	6:50

Choose Your Payment Method and Go with Umo



Umo Customer Service Toll-Free
877-380-8181

bctransit.com/umo



bctransit.com/umo

BUS ready



Children 12 and under ride for free!

Do you know about BusReady?

It's BC Transit's educational program for kids.

Learn more at busready.bctransit.com

bctransit.com

Interregional Service – Between Cowichan Valley and Nanaimo

70 NCX Nanaimo – Cowichan Express

Route 70 NCX Nanaimo – Cowichan Express is an interregional service available Monday to Saturday for customers travelling between Nanaimo and the Cowichan Valley, except statutory holidays. Saturday service is offered on Easter Monday, Canada Day, Truth & Reconciliation Day, and Boxing Day. For more information about Regional District of Nanaimo local routes or lost and found please call 250-390-4531 or 1-877-607-4111.

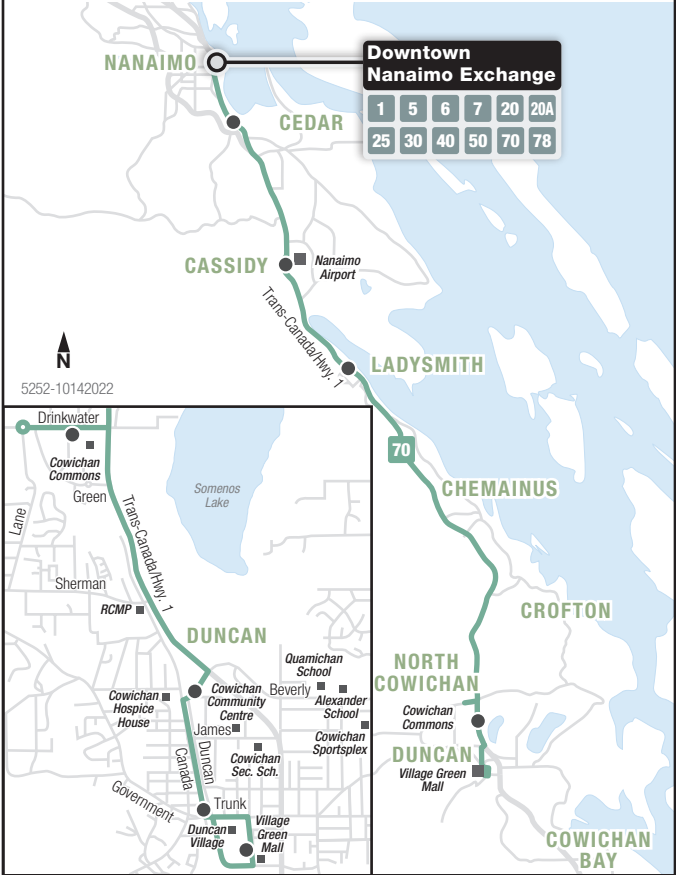
70 NCX Nanaimo – Cowichan Express

Downtown Nanaimo Exchange	South Parkway Plaza	Nanaimo Airport (YCD)	1st Ave. and Trans-Canada Hwy.	Cowichan Commons	Beverly Corners	Duncan Train Station	Village Green Mall
Monday to Friday							
5:08	5:15	5:29	5:42	6:06	6:10	6:15	6:18
6:14	6:21	6:35	6:48	7:12	7:16	7:21	7:24
7:57	8:04	8:18	8:31	8:55	8:59	9:04	9:07
11:26	11:33	11:47	12:00	12:24	12:28	12:33	12:36
2:16	2:23	2:37	2:50	3:14	3:18	3:23	3:26
4:10	4:17	4:31	4:44	5:08	5:12	5:17	5:20
5:40	5:47	6:01	6:14	6:38	6:42	6:47	6:50
Saturday							
6:55	7:02	7:16	7:29	7:53	7:57	8:02	8:05
7:55	8:02	8:16	8:29	8:53	8:57	9:02	9:05
11:03	11:10	11:24	11:37	12:01	12:05	12:10	12:13
2:17	2:24	2:38	2:51	3:15	3:19	3:24	3:27
3:51	3:58	4:12	4:25	4:49	4:53	4:58	5:01
5:16	5:23	5:37	5:50	6:14	6:18	6:23	6:26

70 NCX Nanaimo – Cowichan Express

Village Green Mall	Duncan Train Station	Beverly Corners	Cowichan Commons	1st Ave. and Trans-Canada Hwy.	Nanaimo Airport (YCD)	Lawlor Rd. and South Parkway Plaza	Downtown Nanaimo Exchange
Monday to Friday							
6:25	6:27	6:29	6:38	7:01	7:12	7:26	7:35
7:31	7:33	7:35	7:44	8:07	8:18	8:32	8:41
9:14	9:16	9:18	9:27	9:50	10:01	10:15	10:24
12:43	12:45	12:47	12:56	1:19	1:30	1:44	1:53
3:34	3:36	3:38	3:47	4:10	4:21	4:35	4:44
5:08	5:10	5:12	5:21	5:44	5:55	6:09	6:18
6:33	6:35	6:37	6:46	7:09	7:20	7:34	7:43
Saturday							
8:12	8:14	8:16	8:25	8:48	8:59	9:13	9:22
9:12	9:14	9:16	9:25	9:48	9:59	10:13	10:22
12:26	12:28	12:30	12:39	1:02	1:13	1:27	1:36
3:34	3:36	3:38	3:47	4:10	4:21	4:35	4:44
5:08	5:10	5:12	5:21	5:44	5:55	6:09	6:18
6:33	6:35	6:37	6:46	7:09	7:20	7:34	7:43

70 NCX Nanaimo – Cowichan Express



Fares: 70 NCX Nanaimo – Cowichan Express

Fares subject to change		Interregional
Single Ride	All fares	\$ 7.50
Tickets (10)	All fares	67.50
Monthly Pass/	Zone C	175.00
30-Day Pass	Zone D	245.00
Child, 12 or under		Free

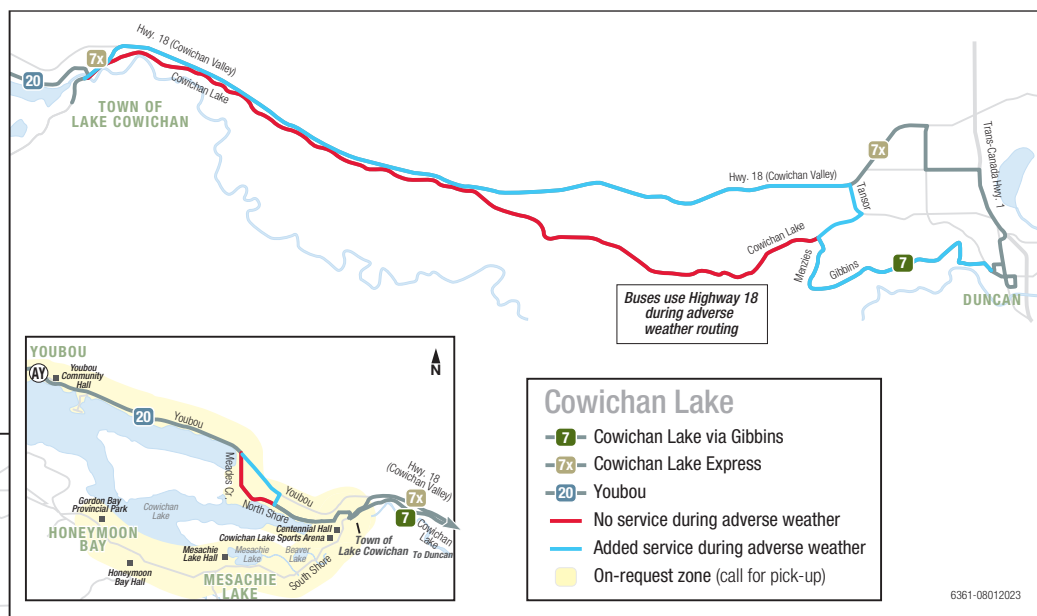
Interregional Zone Descriptions

Zone C: Valid on route 70 NCX Nanaimo – Cowichan Express.

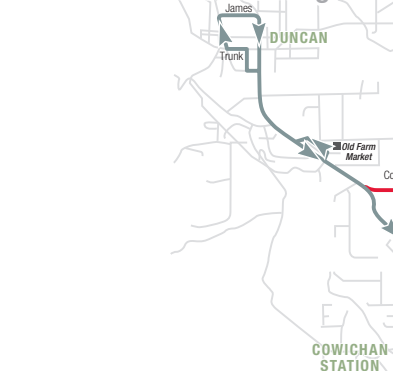
Zone D: Valid on route 70 NCX Nanaimo – Cowichan Express and the Regional District of Nanaimo and Cowichan Valley Regional District transit systems.

Adverse Weather

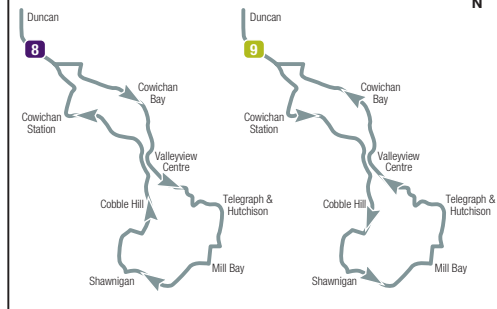
During adverse weather such as snow, ice and severe rain, Cowichan Valley Regional Transit will use alternate routing. Check the Adverse Weather maps on **pages 19-22**. For service updates, visit bctransit.com or cvr.bc.ca and follow CVRD on Facebook or Twitter.



Adverse Weather Routing



South Cowichan Overview



- 8 – Mill Bay via Telegraph Rd
- 8 – Duncan via Shawnigan Lake
- 9 – Mill Bay via Shawnigan Lake
- 9 – Duncan via Telegraph Rd

South Cowichan

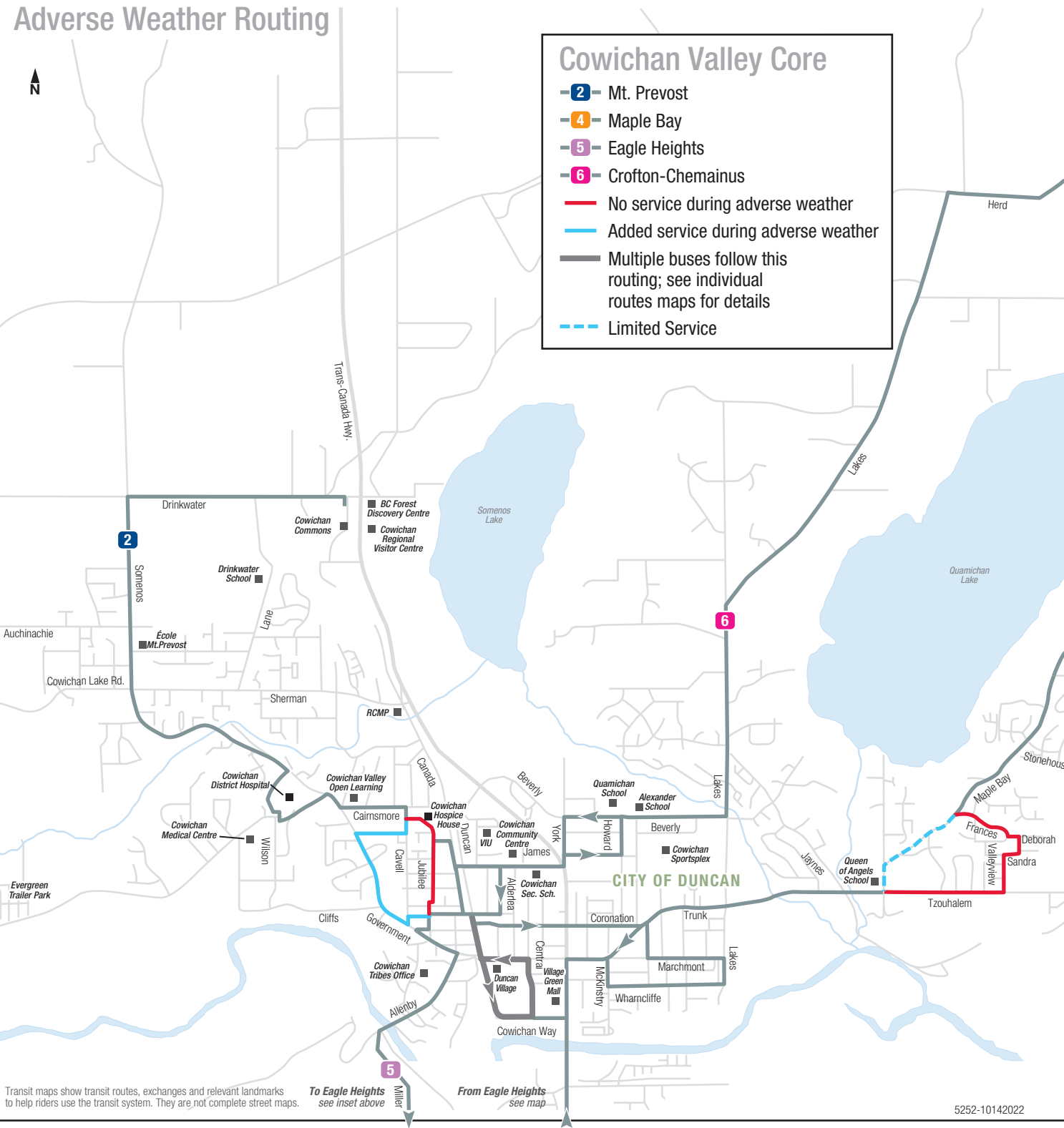
- 8 – Mill Bay/Duncan
- 9 – Mill Bay/Duncan
- Red line: No service during adverse weather
- Blue line: Added service during adverse weather
- Orange line: Bench Road detour when Cowichan Bay Road flooded

6361-07212023

Adverse Weather Routing

Cowichan Valley Core

- 2 Mt. Prevost
- 4 Maple Bay
- 5 Eagle Heights
- 6 Crofton-Chemainus
- No service during adverse weather
- Added service during adverse weather
- Multiple buses follow this routing; see individual routes maps for details
- Limited Service



Transit maps show transit routes, exchanges and relevant landmarks to help riders use the transit system. They are not complete street maps.

To Eagle Heights
see inset above

From Eagle Heights
see map

Adverse Weather Routing

