

Fares

subject to change

Fare products are being updated to support electronic payment options including the Umo Mobility app and reloadable Umo card. Umo is currently not applicable to handyDART.

Conventional Fares

Children 12 and under	Free
Single Ride	\$ 2.00
DayPASS	4.00*
Tickets (10)	20.00
30-Day Pass	60.00/30.00**

* An electronic DayPASS will be applied to a Umo app or card after payment on the second trip of the day. A paper DayPASS can be purchased from the driver with cash or two tickets.

** Concession fare valid for youth aged 13-18 and persons 65 and over.

handyDART

One-way trip	2.00
Tickets (10)	18.00
Attendants	free

Fares and Passes Outlets

Umo Umo fares and passes available for purchase.

- Gibsons**
Gibsons Public Library **Umo**
Gibsons and Area Community Centre **Umo**
Marketplace IGA
Red Apple Sunnycrest Mall
Mike's Place, Lower Gibsons

- Sechelt**
Mason Place, West Sechelt
Petro Canada, Wharf Ave.
Sechelt Aquatic Centre **Umo**
Sechelt Public Library

- Roberts Creek**
Roberts Creek General Store

- Wilson Creek**
Regional District Office **Umo**

Subject to change. For an updated list of vendor locations, visit bctransit.com

Transit Info 604-885-6899
bctransit.com

Sunshine Coast Transit

RIDER'S GUIDE

Effective October 10, 2023
Updated January 2024



Welcome Aboard

Your local transit system runs seven days a week. Buses serve Langdale, Gibsons, Sechelt and Halfmoon Bay and limited service in the summer only to Secret Cove.

Fixed-route service – scheduled service to major destinations and residential areas. Low-floor buses make it easy for everyone to get on and off the bus.

handyDART service – door-to-door, shared service for people who are unable to take the fixed-route service.

About Your Transit System

Funding for your local transit system is cost shared between the Sunshine Coast Regional District and BC Transit.

Decisions on fares, routes and service levels are made by the regional district board based on public feedback and information provided by BC Transit. Buses are operated by the Sunshine Coast Regional District.

Operating costs are met by a combination of farebox revenues and joint regional district and provincial funding.

Contact

Customer Information 604-885-6899

Umo Customer Service 877-380-8181 (toll-free)

7 am - 7 pm, Mon-Fri-

8 am - 4 pm, Sat-Sun

Lost and Found 604-885-6899

handyDART 604-885-6897

Web bctransit.com

Address 5920 Mason Road
West Sechelt

If you have comments about service in general or suggestions for improvements, contact:

Sunshine Coast Regional District
1975 Field Road, Sechelt, BC V7Z 0A8

Holiday Service

The transit service operates on all holidays on a regular Sunday service level.

Subject to change. Check online at **bctransit.com** for special event service.

Go with Umo

It's your choice how to use Umo app or card. Buy passes or load cash through the app, online at ca.umopass.com, Umo's customer service line at 877-380-8181, or at a vendor location.

Cash Balance

Cash Balance is a new fare product for riders using a Umo payment method. A rider's Umo app or reloadable card can be loaded with a set dollar amount to be drawn from as additional trips are taken.

A Cash Balance can be loaded from \$5.00 and up.

An electronic DayPASS will be applied to a Umo app or card after payment on the second Cash Balance trip of the day.

Pass Programs

DayPASS

A DayPASS is valid for unlimited travel within the local transit system the day of purchase.

- ▶ An electronic DayPASS will be applied to a Umo app or card after payment on the second trip of the day.
- ▶ A paper DayPASS can be purchased from the driver with cash or two tickets.

Free Transit for Children 12 and Under

Children aged 6 to 12 ride conventional and handyDART buses for free, without requiring a fare product or identification.

Children 5 and under will need to be accompanied by an attendant 12 years or older to ride for free. Children must board and depart at the same stop as the attendant.

Tax Exemption

You do not pay tax when you purchase your transit fare. Transit fares are exempt from federal and provincial tax.

Government of BC Bus Pass Program

The BC Bus Pass Program is offered by the Ministry of Social Development and Poverty Reduction. It offers an annual bus pass for low income seniors and individuals receiving disability assistance from the Province of British Columbia. The pass is valid for the eligible rider on any fixed-route transit service. The pass is non-transferable.

For information on criteria for eligibility, visit www.gov.bc.ca/buspassprogram or call 1-866-866-0800.

Bike Racks

Most bikes can be accommodated on BC Transit buses when their wheels fit properly in the rack. If you are considering travelling by bike and transit, instructions are posted on the bike racks.

Before your bus arrives, make sure that saddlebags, antennas, helmets, child carriers or any other item that could interfere with the driver's vision are removed from the bike. Electric bikes are only allowed on the bike rack when they weigh less than 25kg (55 lbs.), and the battery (lithium only) is removed from the bike and brought on board the bus with the customer.

Bike racks on community buses can only be used during daylight hours. Bikes block the headlights at night. Visit *Rider Info* at bctransit.com for an instructional video.

Pets on Board

Only small fur-bearing and feathered pets contained in secure, clean, hand-held cages are permitted on the bus. Cages (hard or soft shell) must be small enough to fit on the owner's lap. Customers must hold on to their cages at all times. If there is room, the customers may place and hold the cage beside them on the floor. The cage should not block the aisle or restrict other customers.

Guide Dogs and Service Dogs

Guide and service dogs that are certified by the government of British Columbia are allowed on public transit at all times. This does not include emotional support or therapy dogs. If you're using a guide or service dog while travelling on one of BC Transit's services, the animal must wear its harness or leash. You may be asked to produce your BC Guide Dog and Service Dog Certificate. For more information, visit bctransit.com.

Accessibility

handyDART

handyDART is a door-to-door, shared transit service for people unable to take fixed-route transit.

handyDART operates six days a week, Monday through Friday, 8:30 a.m. – 4:30 p.m. and Saturday 10:00 a.m. – 3:00 p.m.

No handyDART service is available on statutory holidays.

Customers must first register. Registration is free.

Call 604.885.6897 for more information or visit bctransit.com, under Sunshine Coast, handyDART.

Attendants

Customers using wheelchairs or scooters, registered handyDART customers or CNIB pass holders may travel with an attendant. Please let your transit operator know if the person travelling with you is your attendant. Attendants travel free and must board and exit at the same stop as the customer requiring assistance and help to load and secure mobility aids on the bus. Your driver will ensure that the securements are properly fastened.

Be Safe and Be Seen

Sometimes it is difficult for transit drivers to see you at bus stops, especially along unlit roads. Wear light coloured clothing, wear a reflective strip or use a flashlight or the light from your mobile phone to signal the driver that you are at the stop.

Many stops have LED lights that can be used to signal an approaching bus when there is limited visibility.

Ferry Connections

Buses are scheduled to make ferry connections at Langdale Ferry Terminal, however, it is not a guaranteed connection.

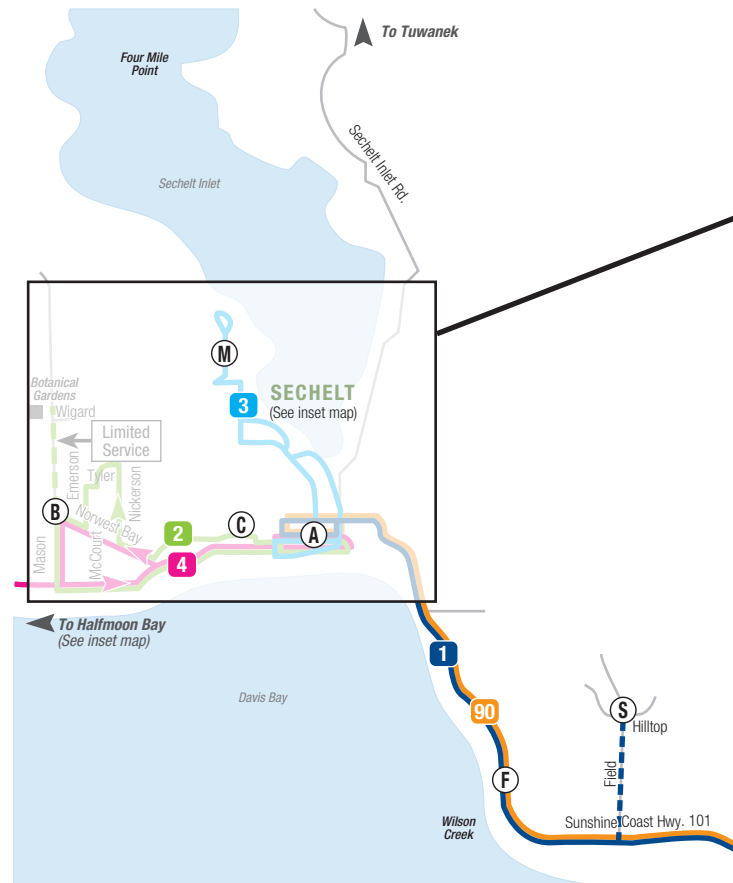
BC Ferries cannot delay a departure to wait for a transit bus nor can your transit driver delay a departure if the ferry is delayed. Call BC Ferries or visit www.bcferries.com.

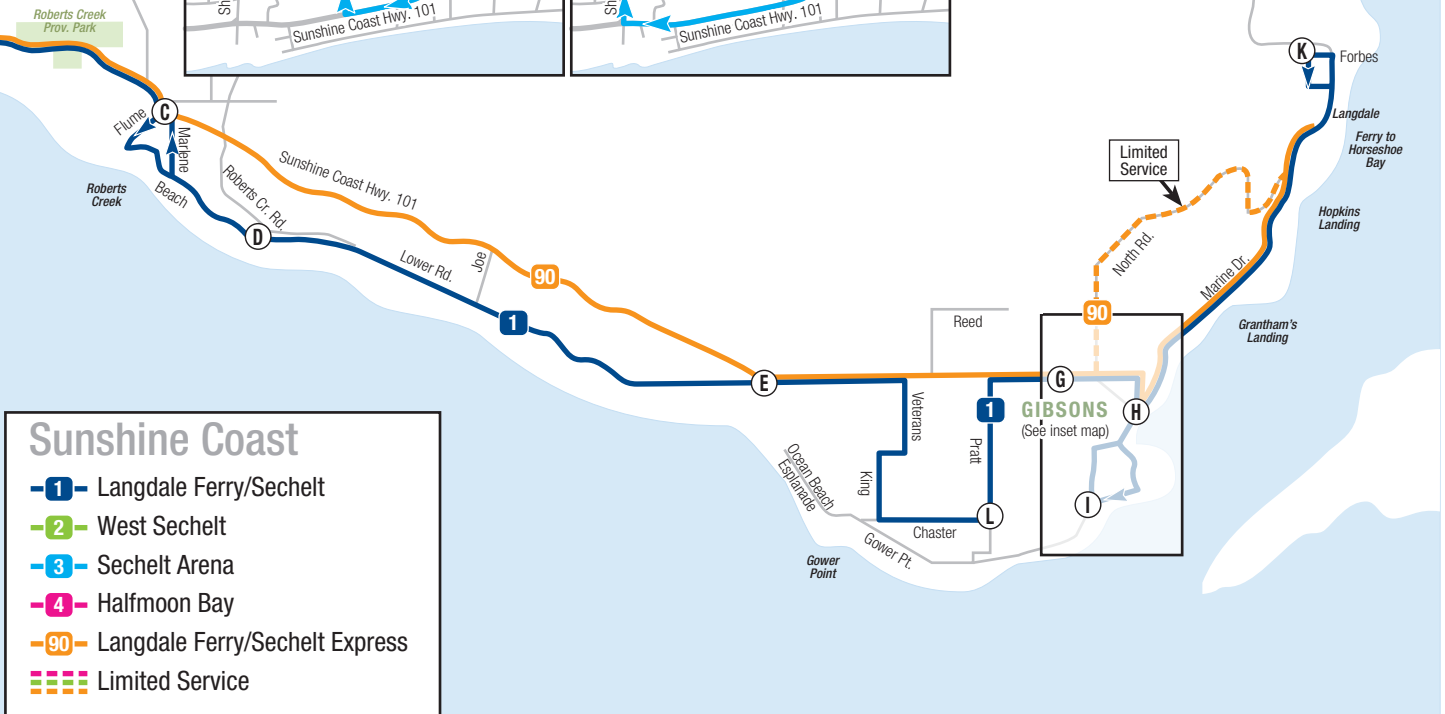
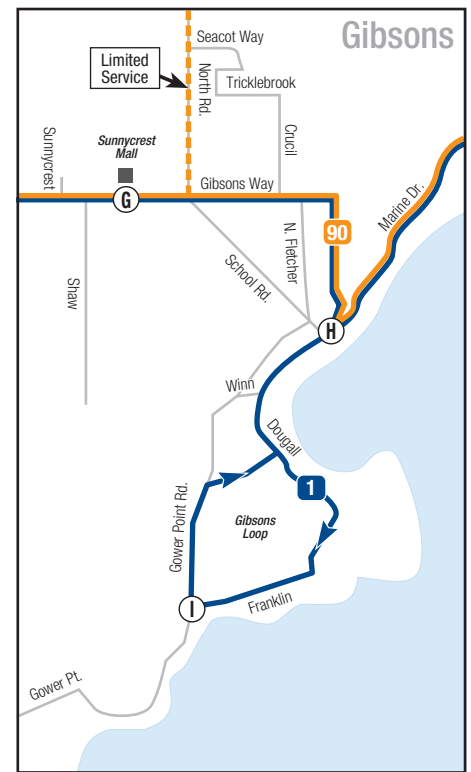
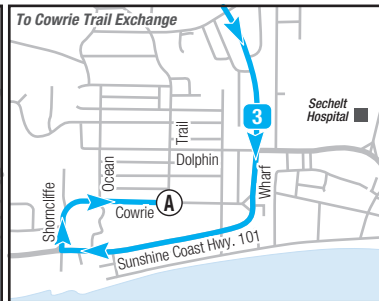
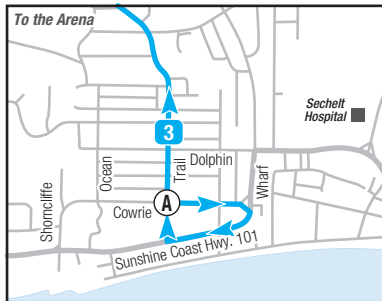
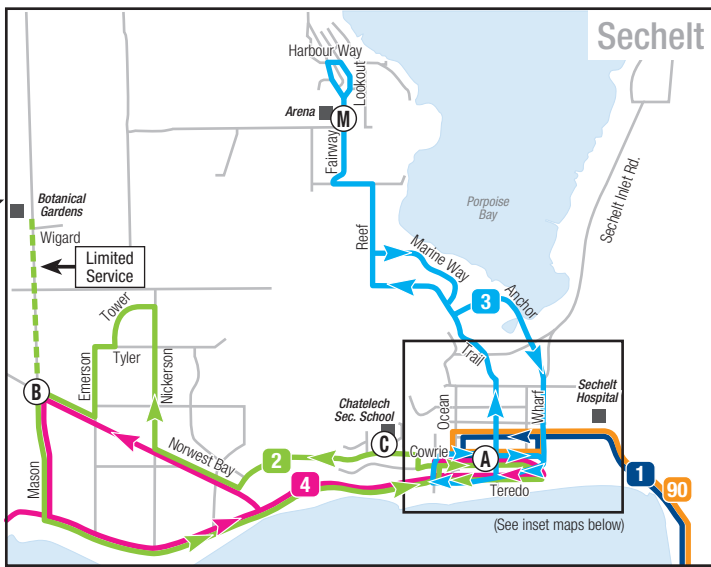
Carry your luggage with you. The bus cannot wait for the ferry luggage van.

Meet new people.



RIDE WITH [BCTRANSIT.COM](https://www.bctransit.com)





90 Langdale Express

Sechelt to Gibsons to Langdale Ferry

Monday to Friday

	(A)	(F)	(C)	(E)	(G)	(H)	(J)
	Sechelt: Cowrie St. (Trail Bay Mall)	Hwy 101 and Davis Bay	Hwy 101 and Flume Rd.	Woodcreek Park	Sunmycrest Mall	Lower Gibsons: Marine Drive Shelter	Langdale Ferry Terminal
N	5:28	5:35	5:41	5:50	5:55	—	6:05
	5:46	5:53	5:59	6:08	6:13	6:17	6:24
N	6:25	6:32	6:38	6:47	6:52	—	7:02
	7:04	7:12	7:19	7:28	7:34	7:38	7:45
N	7:38	7:46	7:53	8:02	8:09	—	8:20
	8:10	8:18	8:25	8:35	8:42	—	8:53
	8:46	8:54	9:01	9:10	9:16	9:20	9:27
N	9:20	9:28	9:35	9:44	9:50	—	10:01
N	9:50	9:58	10:05	10:14	10:20	—	10:30
	10:40	10:48	10:55	11:04	11:10	11:14	11:21
N	11:23	11:31	11:38	11:47	11:53	—	12:04
N	12:04	12:12	12:19	12:28	12:34	—	12:45
	12:40	12:49	12:56	1:06	1:12	1:16	1:23
	1:10	1:19	1:26	1:36	1:42	1:46	1:53
N	1:43	1:52	1:59	2:09	2:15	—	2:26
N	2:12	2:21	2:28	2:38	2:44	—	2:55
	3:05	3:14	3:21	3:31	3:38	3:42	3:49
N	3:30	3:39	3:46	3:55	4:01	—	4:12
	4:03	4:12	4:19	4:28	4:34	4:38	4:45
	4:23	4:32	4:39	4:48	4:54	4:58	5:05
N	4:57	5:06	5:13	5:22	5:28	—	5:39
	5:38	5:47	5:54	6:03	6:09	6:13	6:20
N	6:09	6:17	6:24	6:32	6:38	—	6:49
	6:58	7:06	7:12	7:20	7:26	7:30	7:37
N	8:01	8:09	8:15	8:23	8:29	—	8:39
	9:06	9:13	9:19	9:27	9:33	9:37	9:44

Saturday, Sunday, and Holidays

	6:17	6:24	6:32	6:40	6:45	6:50	7:00
	7:37	7:44	7:52	8:00	8:05	8:10	8:20
N	8:36	8:45	8:53	9:01	9:06	—	9:20
	9:48	9:57	10:05	10:13	10:18	10:23	10:35
	10:48	10:57	11:05	11:13	11:18	11:23	11:35
	12:00	12:09	12:17	12:25	12:30	12:35	12:47
N	1:03	1:12	1:20	1:28	1:33	—	1:47
	2:08	2:17	2:25	2:33	2:38	2:43	2:55
N	3:23	3:32	3:40	3:48	3:53	—	4:07
N	4:21	4:30	4:38	4:46	4:51	—	5:05
	5:30	5:39	5:47	5:55	6:00	6:05	6:17
N	6:55	7:03	7:11	7:19	7:24	—	7:36
	7:52	7:59	8:07	8:15	8:20	8:25	8:35

N Trip routes via North Road.

90 Sechelt Express

Langdale Ferry to Gibsons to Sechelt

Monday to Friday

	(J)	(H)	(G)	(E)	(C)	(F)	(A)
	Langdale Ferry Terminal	Lower Gibsons: opposite Marine Drive Shelter	Sunmycrest Mall	Woodcreek Park	Hwy 101 and Flume Rd.	Hwy 101 and Davis Bay	Sechelt: Cowrie St. (Trail Bay Mall)
N	6:10	—	6:19	6:23	6:32	6:39	6:49
	6:36	6:42	6:47	6:51	7:00	7:07	7:17
	7:10	7:16	7:21	7:25	7:34	7:41	7:51
N	8:00	—	8:10	8:14	8:25	8:32	8:44
	8:30	8:37	8:43	8:47	8:56	9:03	9:14
	9:02	9:09	9:14	9:18	9:27	9:34	9:44
	9:42	9:49	9:55	9:59	10:08	10:15	10:25
N	10:13	—	10:22	10:26	10:35	10:42	10:52
	10:45	10:52	10:58	11:02	11:11	11:18	11:29
N	11:34	—	11:44	11:48	11:57	12:04	12:15
	12:20	12:27	12:33	12:37	12:46	12:53	1:04
N	12:55	—	1:06	1:10	1:20	1:27	1:39
	1:30	1:37	1:43	1:47	1:57	2:04	2:16
	2:04	2:11	2:17	2:21	2:31	2:38	2:50
N	2:33	—	2:43	2:47	2:56	3:03	3:15
N	3:10	—	3:23	3:28	3:38	3:46	3:58
N	3:55	—	4:06	4:10	4:19	4:26	4:37
	4:19	4:26	4:31	4:35	4:44	4:51	5:02
N	4:48	—	5:00	5:04	5:14	5:21	5:32
N	5:20	—	5:32	5:36	5:46	5:53	6:04
	5:55	6:02	6:06	6:10	6:19	6:26	6:37
N	6:30	—	6:40	6:44	6:53	7:00	7:11
	6:54	7:00	7:04	7:08	7:17	7:24	7:35
N	7:55	—	8:05	8:09	8:18	8:25	8:36
	8:54	9:00	9:04	9:08	9:17	9:24	9:35
	10:03	10:09	10:12	10:16	10:25	10:31	10:42

Saturday, Sunday, and Holidays

	7:06	7:13	7:18	7:23	7:31	7:38	7:49
N	8:22	—	8:32	8:37	8:45	8:52	9:05
	9:25	9:32	9:37	9:42	9:50	9:57	10:10
N	10:50	—	11:00	11:05	11:13	11:20	11:33
N	11:50	—	12:00	12:05	12:13	12:20	12:33
	1:05	1:12	1:17	1:22	1:30	1:37	1:50
N	1:59	2:06	2:11	2:16	2:24	2:31	2:44
	3:10	—	3:20	3:25	3:33	3:40	3:53
N	4:20	4:27	4:32	4:37	4:45	4:52	5:05
N	5:20	—	5:30	5:35	5:43	5:50	6:03
	6:32	6:39	6:44	6:49	6:57	7:04	7:15
N	7:35	—	7:44	7:49	7:57	8:04	8:15
	8:50	8:57	9:02	9:07	9:15	9:22	9:33

N Trip routes via North Road.

Holiday Service

The transit service operates on all holidays on a regular Sunday service level.

Subject to change. Check online at **bctransit.com** for special event service.

1 Langdale Ferry

Sechelt to Gibsons to Langdale Ferry

Monday to Friday

A	S	C	D	E	L	G	I	H	J
Sechelt: Cowrie St. (Trail Bay Mall)	Sunshine Coast Regional District Office	Hwy 101 and Flume Rd.	Roberts Creek Store	Woodcreek Park	Chaster and Pratt	Sunnycrest Mall	Gibsons Loop: Franklin and Gower Pt.	Lower Gibsons: Marine Drive Shelter	Langdale Ferry Terminal
5:09	—	5:21	5:26	5:34	5:41	5:46	5:53	5:58	6:05
5:51	—	6:03	6:08	6:16	6:23	6:28	6:35	6:40	6:47
7:19	—	7:33	7:39	7:47	7:54	7:59	8:06	8:11	8:18
8:22	8:35	8:42	8:48	8:56	9:03	9:08	9:15	9:20	9:27
9:32	—	9:45	9:51	9:59	10:06	10:11	10:18	10:23	10:30
10:47	—	11:00	11:06	11:14	11:21	11:26	11:33	11:38	11:45
11:40	11:53	12:00	12:06	12:14	12:21	12:26	12:33	12:38	12:45
12:28	—	12:41	12:47	12:55	1:02	1:07	1:14	1:19	1:26
1:50	2:03	2:10	2:16	2:24	2:31	2:36	2:43	2:48	2:55
3:07	—	3:21	3:27	3:35	3:42	3:47	3:54	3:59	4:06
3:58	4:12	4:19	4:25	4:33	4:41	4:46	4:53	4:58	5:05
5:19	—	5:35	5:41	5:49	5:56	6:01	6:08	6:13	6:20
6:38	—	6:51	6:57	7:05	7:12	7:17	7:24	7:29	7:36
7:37	—	7:50	7:56	8:04	8:11	8:16	8:23	8:28	8:35
8:53	—	9:06	9:12	9:20	9:27	9:32	9:39	9:44	9:51
10:10	—	10:23	10:29	10:37	10:44	10:49	10:56	—	—
10:53	—	11:06	11:11	11:19	11:26	11:31	11:38	11:43	11:50

Saturday, Sunday, and Holidays

4:58	—	5:13	5:18	5:26	5:33	5:37	5:44	5:48	6:00
7:13	—	7:28	7:33	7:41	7:48	7:52	7:59	8:03	8:15
9:28	—	9:43	9:48	9:56	10:03	10:07	10:14	10:18	10:30
11:43	—	11:58	12:03	12:11	12:18	12:22	12:29	12:33	12:45
1:53	—	2:08	2:13	2:21	2:28	2:32	2:39	2:43	2:55
4:03	—	4:18	4:23	4:31	4:38	4:42	4:49	4:53	5:05
6:18	—	6:33	6:38	6:46	6:53	6:57	7:04	7:08	7:20
8:33	—	8:48	8:53	9:01	9:08	9:12	9:19	9:23	9:35
10:38	—	10:53	10:58	11:06	11:13	11:17	11:24	11:28	11:40

1 Sechelt

Langdale Ferry to Gibsons to Sechelt

Monday to Friday

J	K	H	I	G	L	E	D	C	S	A
Langdale Ferry Terminal	Langdale Hts: Forbes and Johnson	Lower Gibsons: opposite Marine Drive Shelter	Gibsons Loop: Franklin and Gower Pt.	Sunnycrest Mall	Chaster and Pratt	Woodcreek Park	Roberts Creek Store	Hwy 101 and Flume Rd.	Sunshine Coast Regional District Office	Sechelt: Cowrie St. (Trail Bay Mall)
6:20	6:22	6:30	6:34	6:40	6:44	6:51	7:00	7:04	—	7:22
6:57	6:59	7:07	7:11	7:17	7:21	7:28	7:37	7:41	7:48	8:04
8:33	8:35	8:43	8:48	8:55	8:59	9:06	9:16	9:20	—	9:39
9:45	9:47	9:55	9:59	10:06	10:10	10:17	10:26	10:30	—	10:48
10:45	10:47	10:55	10:59	11:06	11:10	11:17	11:26	11:30	—	11:48
12:00	12:02	12:10	12:14	12:22	12:27	12:34	12:43	12:47	12:54	1:09
12:55	12:57	1:05	1:09	1:17	1:22	1:29	1:38	1:42	—	2:00
1:45	1:47	1:55	1:59	2:07	2:12	2:19	2:28	2:32	2:39	2:54
3:10	3:12	3:20	3:25	3:33	3:38	3:45	3:55	3:59	—	4:17
4:24	4:26	4:34	4:38	4:45	4:50	4:57	5:06	5:10	5:17	5:33
5:20	5:22	5:30	5:34	5:41	5:46	5:53	6:02	6:06	—	6:23
6:30	6:32	6:40	6:44	6:50	6:54	7:01	7:10	7:14	—	7:31
7:55	7:57	8:05	8:09	8:15	8:19	8:26	8:35	8:39	—	8:56
8:50	8:52	9:00	9:05	9:11	9:15	9:22	9:31	9:35	—	9:52
10:10	10:12	10:20	10:24	10:30	10:34	10:41	10:50	10:54	—	11:11
—	—	—	10:59	11:05	11:09	11:16	11:25	11:29	—	11:46
11:55	11:57	12:05	12:09	12:15	12:19	12:26	12:35	12:39	—	12:56

Saturday, Sunday, and Holidays

6:05	6:07	6:15	6:19	6:24	6:28	6:36	6:44	6:49	—	7:09
8:30	8:32	8:40	8:44	8:49	8:53	9:01	9:09	9:14	—	9:34
10:45	10:47	10:55	10:59	11:04	11:08	11:16	11:24	11:29	—	11:49
12:55	12:57	1:05	1:09	1:14	1:18	1:26	1:34	1:39	—	1:59
3:10	3:12	3:20	3:24	3:29	3:33	3:41	3:49	3:54	—	4:14
5:20	5:22	5:30	5:34	5:39	5:43	5:51	5:59	6:04	—	6:24
7:40	7:42	7:50	7:54	7:59	8:03	8:11	8:19	8:24	—	8:44
9:50	9:52	10:00	10:04	10:09	10:13	10:21	10:29	10:34	—	10:54
11:55	11:57	12:05	12:09	12:14	12:18	12:26	12:34	12:39	—	12:59



Do you know about BusReady?
It's BC Transit's educational program for kids.
Learn more at busready.bctransit.com





BC Transit's endorsed
partner app



2 West Sechelt

Monday to Friday

	(A) Sechelt: Cowrie St. (Trail Bay Mall)	(C) Chatelech Secondary School	(B) W. Sechelt: Mason and Norwest	(A) Sechelt: Cowrie St. (Trail Bay Mall)
B	—	—	5:02	5:09
B	—	—	5:21	5:28
B	5:28	5:32	5:42	5:49
	6:56	7:00	6:18	6:25
	7:25	7:29	7:10	7:17
	8:10	8:14	7:39	7:46
	9:07	9:11	8:24	8:31
	10:51	10:55	9:21	9:28
	12:04	12:08	11:05	11:12
	12:37	12:41	12:18	12:25
	1:26	1:30	12:51	12:58
	2:40	2:44	1:40	1:47
	3:28	3:32	2:54	3:01
	4:21	4:25	3:42	3:49
	5:34	5:38	4:35	4:42
	6:28	6:32	5:48	—
	8:11	8:15	6:42	6:49
A	9:40	9:44	8:25	8:32
F	10:01	10:05	9:54	—
F	11:17	11:21	10:15	10:22
	11:50	11:54	11:31	11:38
			12:04	—

Saturday, Sunday, and Holidays

B	—	—	4:51	4:58
B	5:53	5:57	6:07	6:14
	—	—	6:10	6:17
	6:42	6:46	6:56	7:03
	8:08	8:12	8:22	8:29
	9:07	9:11	9:21	9:28
	10:11	10:15	10:25	10:32
	11:03	11:07	11:17	11:24
	12:10	12:14	12:24	12:31
	1:02	1:06	1:16	1:23
	2:12	2:16	2:26	2:33
	2:58	3:02	3:12	3:19
	4:14	4:18	4:28	4:35
	5:20	5:24	5:34	5:41
	6:26	6:30	6:40	6:47
	7:25	7:29	7:39	7:46
	8:59	9:03	9:13	9:20
	9:36	9:40	9:50	9:57

A Trip operates Monday to Thursday.

F Trip operates Friday only.

B Serves Botanical Gardens then runs in service as a 2 West Sechelt via Mason Rd. and Hwy. 101.

3 Sechelt Arena

Monday to Friday

	(A) Sechelt: Cowrie St. (Trail Bay Mall)	(M) Sechelt Arena	(M) Sechelt Arena	(A) Sechelt: Cowrie St. (Trail Bay Mall)
	6:48	6:55	6:55	7:09
	8:34	8:41	8:41	8:55
	11:13	11:20	11:20	11:34
	1:00	1:07	1:07	1:21
	2:19	2:26	2:26	2:40
	4:45	4:52	4:52	5:06
	5:27	5:34	5:34	5:48
	7:32	7:39	7:39	7:53
F	9:39	9:46	9:46	10:00

Saturday, Sunday, and Holidays

	6:18	6:25	6:25	6:39
	7:53	8:00	8:00	8:14
	9:50	9:57	9:57	10:11
	10:38	10:45	10:45	10:59
	12:38	12:45	12:45	12:59
	2:37	2:44	2:44	2:58
	5:05	5:12	5:12	5:26
	6:34	6:41	6:41	6:55
	9:25	9:32	9:32	9:46

F Trip operates Friday only.

4 Halfmoon Bay

Monday to Friday

	(A) Sechelt: Cowrie St. (Trail Bay Mall)	(B) W. Sechelt: Mason and Norwest	(P) Southwood and Redroofs Rd.	(Q) Halfmoon Bay: Redroofs and Hwy 101	(A) Sechelt: Cowrie St. (Trail Bay Mall)
	6:02	6:09	6:24	6:32	6:47
	7:24	7:31	7:46	7:54	8:09
	10:00	10:07	10:22	10:30	10:45
	12:27	12:34	12:49	12:57	1:12
	1:26	1:33	1:48	1:56	2:11
	4:04	4:11	4:26	4:34	4:49
	5:48	5:55	6:10	6:18	6:33
	7:26	7:33	7:48	7:56	8:11
A	10:31	10:39	10:54	11:02	11:17

Saturday, Sunday, and Holidays

	7:06	7:13	7:28	7:36	7:51
	9:38	9:45	10:00	10:08	10:23
	11:10	11:17	11:32	11:40	11:55
	1:15	1:22	1:37	1:45	2:00
	3:35	3:42	3:57	4:05	4:20
	5:45	5:52	6:07	6:15	6:30
	7:17	7:24	7:39	7:47	8:02
	9:47	9:54	10:09	10:17	10:32

A Bus routes via Route 2 West Sechelt through Nickerson/Emerson loop then on Norwest Bay to Mason, then south on Mason back to the highway. Trip operates Friday only.

Choose Your Payment Method and Go with Umo



Umo Customer
Service Toll-Free
877-380-8181

bctransit.com/umo

