

Fares: South Okanagan-Similkameen

Fare products are being updated to support electronic payment options including the Umo Mobility app and reloadable Umo card. Cash and paper tickets and passes will continue to be accepted on board. Umo is currently not available on handyDART.

Local Fares (Routes 1, 2, 3, 4, 5, 15, 16, 11, 21, 41)

Children 12 and under	Free
Youth 24 and under	Free with a pass*
Single Ride	\$ 2.25
DayPASS**	4.50
Tickets (10)***	20.25
Monthly Pass; 30-Day Pass	45.00/35.00****

Regional Fares (Routes 10, 20, 30, 40, 50)

Children 12 and under	Free
Single Ride	\$ 4.00
DayPASS**	8.00
Tickets (10)***	36.00
Monthly Pass; 30-Day Pass	60.00/40.00****

70 Kelowna/Penticton

Children 12 and under	Free
Single Ride	\$ 5.00
10 Rides***	45.00
Monthly Pass; 30-Day Pass	100.00/85.00****

*Only for routes 1, 2, 3, 4, 5, 15 and 16 (See Paying Your Fare on how to ride for free).

**Pre-purchase a DayPASS for one day of unlimited travel. A Local DayPASS is valid for travel within the South Okanagan-Similkameen Transit System; a Regional DayPASS is required for travel on routes 10, 20, 30, 40, 50. Not valid on 70 Kelowna/Penticton.

***To board local and regional buses, purchase a paper ticket. Umo 10 Rides (digital tickets) are sold only for 70 Kelowna/Penticton.

****Concession fare valid for youth aged 13-18 and persons 65 and over.

handyDART

One-way	2.25
---------	------

On-Request Service

Summerland and Princeton	2.25 – Local 4.00 – Regional
--------------------------	---------------------------------

Transit Info 1-844-442-2212
bctransit.com

South Okanagan-Similkameen Transit

RIDER'S GUIDE

Effective May 11, 2024

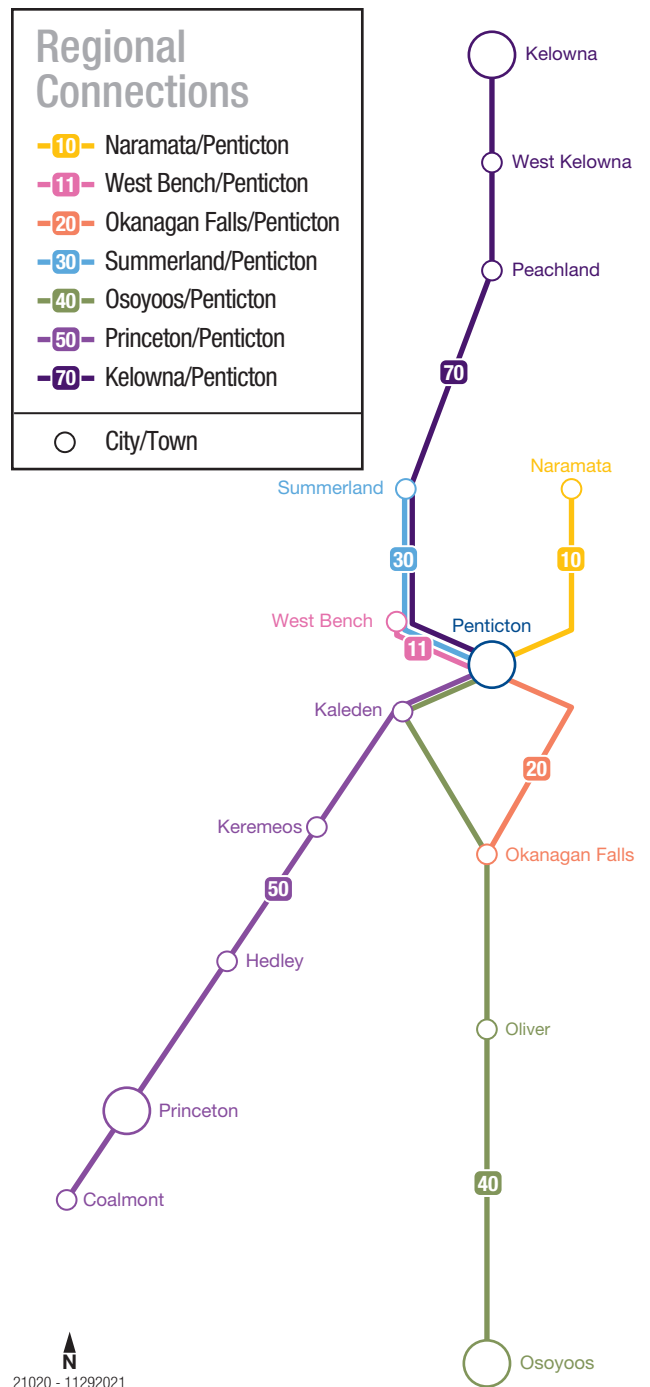


City of Penticton
Regional District of
Okanagan-Similkameen
District of Summerland
Town of Princeton



Index

Schedule Information		Page
Penticton Schedules		
1	Okanagan Lake/Wiltse	8
2	Westside/Penticton Ave.	8
3	Uplands/Skaha Lake	9
4	Westside/Duncan East	9
5	Main St.	10
15	Night Route	11
16	Lake to Lake	11
Okanagan-Similkameen Schedules		
10	Naramata/Penticton	12
11	West Bench/Penticton	13
20	Okanagan Falls/Penticton	14
21	OK Falls Town Local	14
Summerland Schedules		
30	Summerland/Penticton	15
Osoyoos Schedules		
40	Osoyoos/Penticton	16
41	Osoyoos	16
Princeton and Area Schedules		
50	Princeton/Penticton	17
Interregional Schedules		
70	Kelowna/Penticton	18
Route Maps		
	Local Penticton Map	5
	Penticton Exchanges Map	6-7
	Naramata Map	12
	Okanagan Falls Map	14
	Summerland Map	15
	Osoyoos Map	16
	Princeton Map	17
	Regional Connectors Map	18



21020 - 11292021

Glossary

Fixed-route service – scheduled service to major destinations and residential areas. Low-floor buses make it easy for everyone to get on and off the bus.

handyDART – door-to-door, shared service for people who are unable to take the fixed-route service.

On-Request – curb to curb service.



Transit Info 1-844-442-2212
bctransit.com

About Your Transit System

Funding for your local transit system is cost shared by local governments and BC Transit. Decisions about fares, routes and service levels are made by town councils and regional district boards, based on information and planning provided by BC Transit. Buses are operated by local operating companies. Operating costs are met by a combination of farebox revenues and joint regional district, municipal and provincial funding.

Penticton, Naramata, Summerland, Osoyoos, Okanagan Falls, West Bench and route 70 Kelowna/ Penticton buses are operated by Penticton Transit Service Ltd. Princeton buses are operated by Princeton & District Community Services.

Contact

Transit Info 1-844-442-2212

Press 1 for

- Transit information for Penticton, Summerland, OK Falls, Naramata, Osoyoos, West Bench and route 70 Kelowna/Penticton.

Press 2 for

- handyDART for Penticton
- On-Request for Summerland

Press 3 for

- Princeton and Area Transit Information and On-Request (including Health Connections)

If you have comments or suggestions for improvements, submit your message through the contact page on bctransit.com/south-okanagan-similkameen or call the number above.

Office Hours

Umo Customer Service 877-380-8181 (toll-free)
7 a.m. - 7 p.m., Mon-Fri
8 a.m. - 4 p.m., Sat-Sun

Penticton, Summerland, OK Falls, Naramata, Osoyoos and West Bench

Monday to Friday 8:00 a.m. – 4:30 p.m.

Princeton and Area

Monday to Friday 9:00 a.m. – 4:00 p.m.
(closed 12:00 p.m. – 12:30 p.m.)

Holiday Service

On the holidays listed below, Sunday-level service is provided on route **5 Main St.** and **16 Lake to Lake** with no service on all other routes.

- New Year's Day
- Family Day
- Good Friday
- Easter Monday*
- Victoria Day
- Canada Day
- B.C. Day
- Labour Day
- Thanksgiving Day
- Remembrance Day
- Boxing Day

No service is provided on Christmas Day.

*Easter Monday – Regular service in Penticton and Summerland. No service on all other routes.

Service is subject to change. Visit bctransit.com for up-to-date holiday service information.

Fares and Passes Outlets

Umo Umo fares and passes available for purchase.

Penticton:

- Berry & Smith **Umo**
- London Drugs (monthly passes only)
- Okanagan College when in session (monthly passes only)
- Oonakane Friendship Centre (FT24 and under transit pass only) **Umo**
- Penticton City Hall (FT24 and under transit pass available) **Umo**
- Penticton Community Centre (FT24 and under transit pass available) **Umo**
- Penticton Foundry (FT24 and under transit pass only) **Umo**
- Penticton Library (FT24 and under transit pass available) **Umo**
- Penticton Transit office
- Regional District Office (Penticton) **Umo**
- Safeway (monthly passes only)

Okanagan-Similkameen (Naramata and Okanagan Falls):

- Heritage Market
- Okanagan Falls Visitor Centre **Umo**

Summerland:

- Summerland Aquatic Centre (Route 30 Resident annual pass available) **Umo**
- Summerland Municipal Hall (Route 30 Resident annual pass available) **Umo**

South Okanagan:

- Princeton Town Hall **Umo**
- Town of Oliver Municipal Hall **Umo**
- Town of Osoyoos Municipal Hall

Paper tickets and passes only available at select retail vendors. Electronic tickets and passes available via Umo and at Umo vendors. Subject to change. For an updated list of vendor locations, visit bctransit.com

Paying Your Fare

Go with Umo

It's your choice how to use Umo app or card. Buy passes or load a Cash Balance through the app, online at ca.umopass.com, Umo's customer service line at 877-380-8181, or at a vendor location.

Cash Fare

Cash is still accepted on board. Please have the exact fare ready before you board the bus.

Umo Cash Balance

Cash Balance is a new fare product for riders using a Umo payment method. A rider's Umo app or reloadable card can be loaded with a set dollar amount to be drawn from as additional trips are taken.

A Cash Balance can be loaded from \$5.00 and up.

Government of BC Bus Pass Program

The BC Bus Pass Program is offered by the Ministry of Social Development and Poverty Reduction. The annual bus pass is valid for the eligible rider on any fixed-route transit service. The pass is non-transferable.

For information on criteria for eligibility, visit www.gov.bc.ca/buspassprogram or call 1-866-866-0800 (Choose option 2, then select further option – OR – Option 2, then stay on the line for an operator).

Free Transit for Children 12 and Under






Children aged 6 to 12 ride conventional and handyDART buses for free, without requiring a fare product or identification.

Children aged 5 and under will need to be accompanied by an attendant 12 years or older to ride for free.

Children must board and depart at the same stop as the attendant.

Free Transit for Youth 24 and Under

Youth aged 13 to 24 ride conventional and handyDART buses for free (only in the City of Penticton). To ride for free, bring a piece of ID to register for an annual transit pass at the below locations:



- Ooqnakane Friendship Centre 
- Penticton City Hall 
- Penticton Community Centre 
- Penticton Foundry 
- Penticton Library 

Subject to change. For an updated list of vendor locations, visit bctransit.com

Route 30 Penticton/Summerland

Summerland residents ride free on route 30 Penticton/Summerland. Effective April 22, 2024.

To ride for free, provide a piece of ID (student or government) or utility bill that has your Summerland residence to register for an annual pass at the below locations:

- Summerland Aquatic Centre 
- Summerland Municipal Hall 

Subject to change. For an updated list of vendor locations, visit bctransit.com

DayPASS

Pre-purchase a DayPASS for one day of unlimited travel. A Local DayPASS is valid for travel within the South Okanagan-Similkameen Transit System, a Regional DayPASS is required for travel on routes 10, 20, 30, 40, 50. Pre-purchase a DayPASS through the app, online at ca.umopass.com, Umo's customer service line at 877-380-8181, or at a vendor location. **DayPASS is not issued or valid on 70 Kelowna/Penticton.**

Transfers

Transfers are free when connecting from a local bus to a local bus, from a regional bus to a local bus, or from a regional bus to a regional bus.

- A transfer allows for travel on the next connecting bus within 90 minutes of trip departure without incurring an additional fare. However, a top-up of \$1.75 is required when transferring from a local bus to a regional bus.
 - ▶ If paying with cash, please request a paper transfer from the bus driver at the time of payment and submit the transfer to your next driver upon boarding your second bus.
 - ▶ An electronic transfer will be automatically applied to your Umo payment method. Please tap or scan your original Umo payment method on your second bus to continue to travel without incurring an additional charge.

Route 70 Kelowna/Penticton

- Fares and passes from South Okanagan-Similkameen and Kelowna Regional Transit Systems are not accepted on 70 Kelowna/Penticton.
- 70 Kelowna/Penticton fares and passes are not accepted on the South Okanagan-Similkameen or Kelowna Regional Transit Systems.

How to Ride

Bike Racks

Most bikes can be accommodated on BC Transit buses when their wheels fit properly in the rack. If you are considering travelling by bike and transit, instructions are posted on the bike racks.

Before your bus arrives, make sure that saddlebags, antennas, helmets, child carriers or any other item that could interfere with the driver's vision are removed from the bike. Electric bikes are only allowed on the bike rack when they weigh less than 25 kg (55 lbs), and the battery (lithium only) is removed from the bike and brought on board the bus with the customer.

Bike racks on community buses can only be used during daylight hours. Bikes block the headlights at night. Visit *Rider Info* at bctransit.com for an instructional video.

Pets on Board

Only small fur-bearing and feathered pets contained in secure, clean, hand-held cages are permitted on the bus. Cages (hard or soft shell) must be small enough to fit on the owner's lap. Customers must hold on to their cages at all times. If there is room, the customers may place and hold the cage beside them on the floor. The cage should not block the aisle or restrict other customers.

Guide Dogs and Service Dogs

BC Transit welcomes guide and service dogs on our buses for persons with disabilities in accordance to the Guide Dog and Service Dog Act (GDSDA) and the BC Human Rights Code. *You will not be asked to provide GDSDA certification*; however, when coming on board with a guide dog or service dog, **the dog must be on leash or wearing a harness** and not occupy a seat. Emotional Support or Therapy dogs are not covered under the GDSDA, therefore, they are not permitted on BC Transit vehicles. Guide and/or service dogs are expected to be non-disruptive and non-aggressive while on board the vehicle.

No Smoking

Provincial and Federal laws (Tobacco and Vapour Products Control Act and Cannabis Control and Licensing Act) prohibit smoking and vaping tobacco and cannabis products in bus shelters and on transit vehicles at all times and within 3 meters (10 feet) (tobacco) and 6 meters (19.6 feet) (cannabis) of the bus stop sign.

Use of electronic cigarettes are not permitted on transit vehicles or on property controlled by BC Transit.

Safety

Request-a-Stop

Customers who feel that their personal safety is at risk can ask their driver to stop between regular bus stops. Ask your transit driver at least one bus stop ahead of where you wish to get off. You will be let off at a safe location closest to your request. Please contact your local transit office for details and any time restrictions.

Safety Tips

- Customers may board only at designated bus stops. Please do not put your safety at risk trying to board a bus that is in mid-traffic. While in traffic, your transit driver cannot safely let you on or off the bus.
- If you have difficulty boarding, please tell your transit driver that you need time to get to the first available seat.
- Always use handrails and stanchions.

Accessibility

Courtesy Seating

BC Transit serves everyone on a first-to-board basis. Courtesy seating is the front accessible area of the bus and is especially vital to:

- customers who use scooters, wheelchairs, pediatric strollers or other mobility aids
- customers with a disability or mobility issue
- customers with baby strollers

Your mobility aid must not exceed 2 feet by 4 feet (61 cm by 122 cm). If your mobility aid is larger, please contact your local transit office for an assessment.

Mobility aids include scooters, wheelchairs, baby strollers and pediatric strollers.

Baby Strollers and Walkers

- should be collapsible
- must be kept clear of the aisles
- must be positioned in an unoccupied wheelchair location with the brakes set
- must be held on to at all times.

When wheelchair positions are occupied or required by another customer or if the bus is not a low floor bus, please store your folded stroller or walker between seats. Hold on to your child at all times.

Attendants

Customers using wheelchairs or scooters, registered handyDART customers or CNIB pass holders may travel with an attendant. Please let your transit operator know if the person travelling with you is your attendant. Attendants travel free and must board and exit at the same stop as the customer requiring assistance and help to load and secure mobility aids on the bus. Your driver will ensure that the securements are properly fastened.

Accessible Stops

The accessible features on a bus can only be safely used at designated bus stops. These stops are identified by a white and blue decal featuring the International Symbol of Access. Customers using wheelchairs and scooters may board and exit from the bus only at accessible bus stops. To check if a stop is accessible, call **1-844-442-2212**

handyDART

1-844-442-2212

Press 2

Penticton handyDART is a door-to-door, shared transit service for people unable to take fixed-route transit. Customer must first register. Registration is free.

Fare \$2.25 (one way)
Hours of Operation Monday to Friday: 7am to 5pm
Saturday: 8am to 8pm
Sunday, Holidays: No service

Office Hours Monday to Friday: 8am to 4pm

Web <https://bctransit.com/south-okanagan-similkameen/schedules-and-maps/handydart>

Booking a handyDART Trip

You can book subscription trips for regular appointments and programs, on one-time trips, such as shopping and social visits. For Penticton handyDART service, you must let the dispatcher know you are a registered handyDART user.

Cancelling a Trip

If your plans change, phone as soon as possible so we can schedule a trip for someone else.

Taxi Saver Program

When handyDART cannot accommodate your travel needs, you can use the Taxi Saver vouchers for one-time trips. The Taxi Saver vouchers are available to permanently registered handyDART riders only. They provide a 50% subsidy towards the cost of taxi rides. You need to have a handyPASS to use this program.

On-Request

Transit Info 1-844-442-2212

Summerland

On-Request, press 2

Princeton and Area

On-Request, including Health Connections, press 3
Outside of Penticton (Summerland and Princeton), On-Request /door-to-door service is subject to availability.

Fare Local \$2.25 (one way)
Regional \$4.00

Hours of Operation Monday to Friday:
times vary between communities

Web bctransit.com/south-okanagan-similkameen/schedules-and-maps/on-request

Cancelling a Trip

If your plans change, phone as soon as possible so we can schedule a trip for someone else.

Health Connections

1-844-442-2212

Osoyoos to Penticton – press 2

Page 16

Princeton to Penticton – press 3

Monday, Wednesday and Friday service
Page 17

Osoyoos to Kelowna – press 2

Monday to Friday, passengers must connect to route **70 Kelowna/Penticton** for service to Kelowna.
Page 18

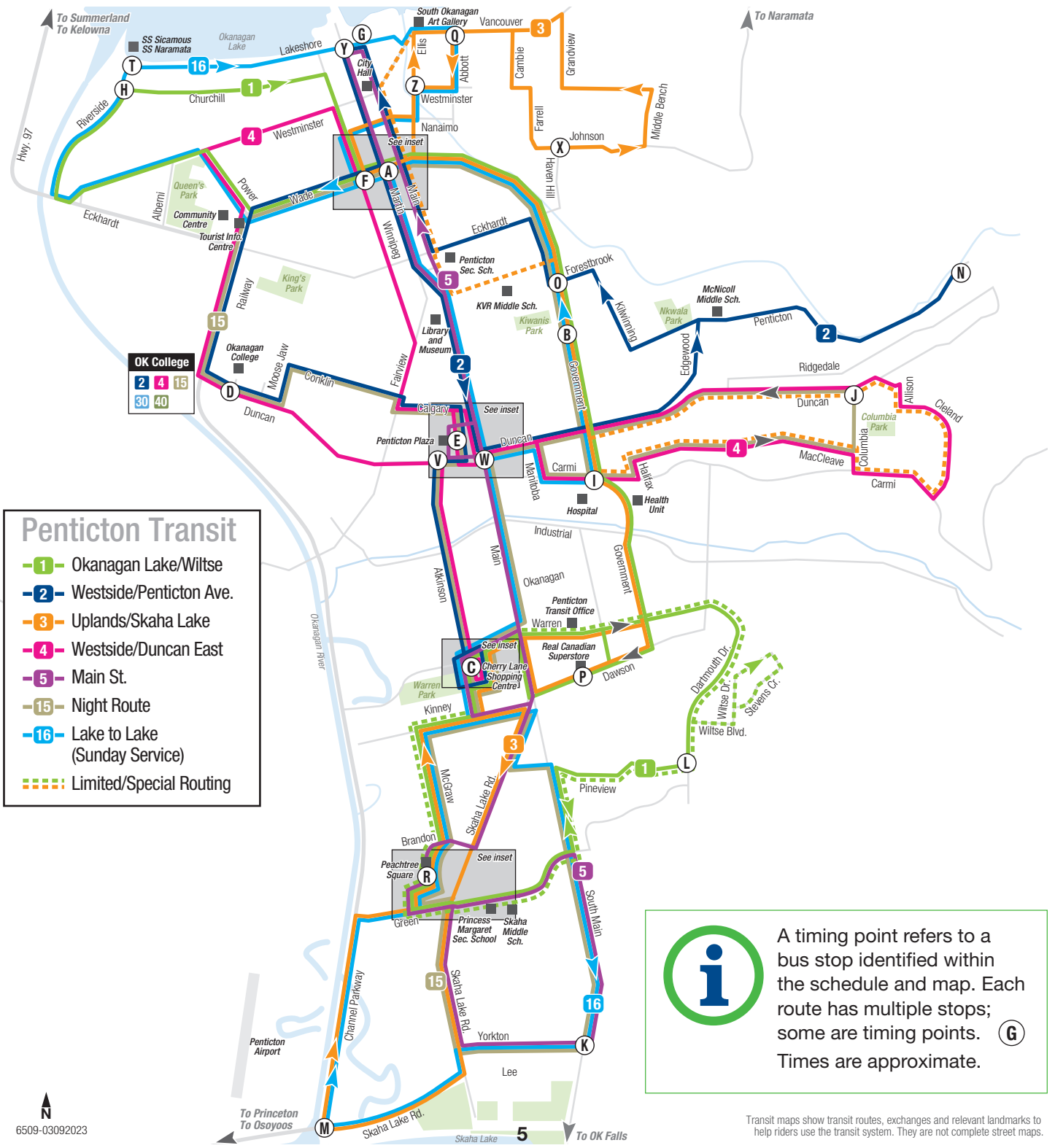
Health Connections is a transit service providing communities with accessible transportation options to access non-emergency medical appointments.

Although medical appointments have priority, everyone is eligible to use this service if space is available. Service is available to any community along the route. You must call during office hours at least a day ahead to arrange your trip. Transit staff will let you know the location and time of pick up.

When scheduling medical appointments, let them know you will be using Health Connections.



Local Penticton Routes



Penticton Transit

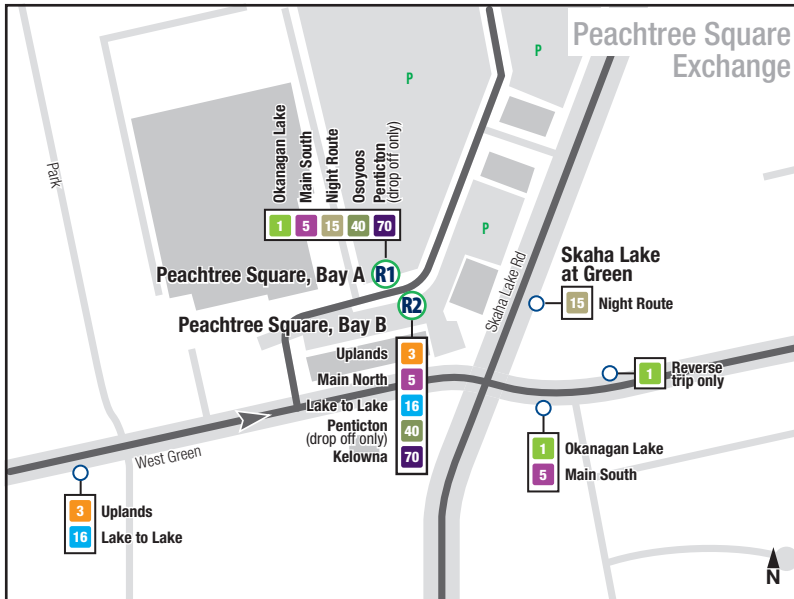
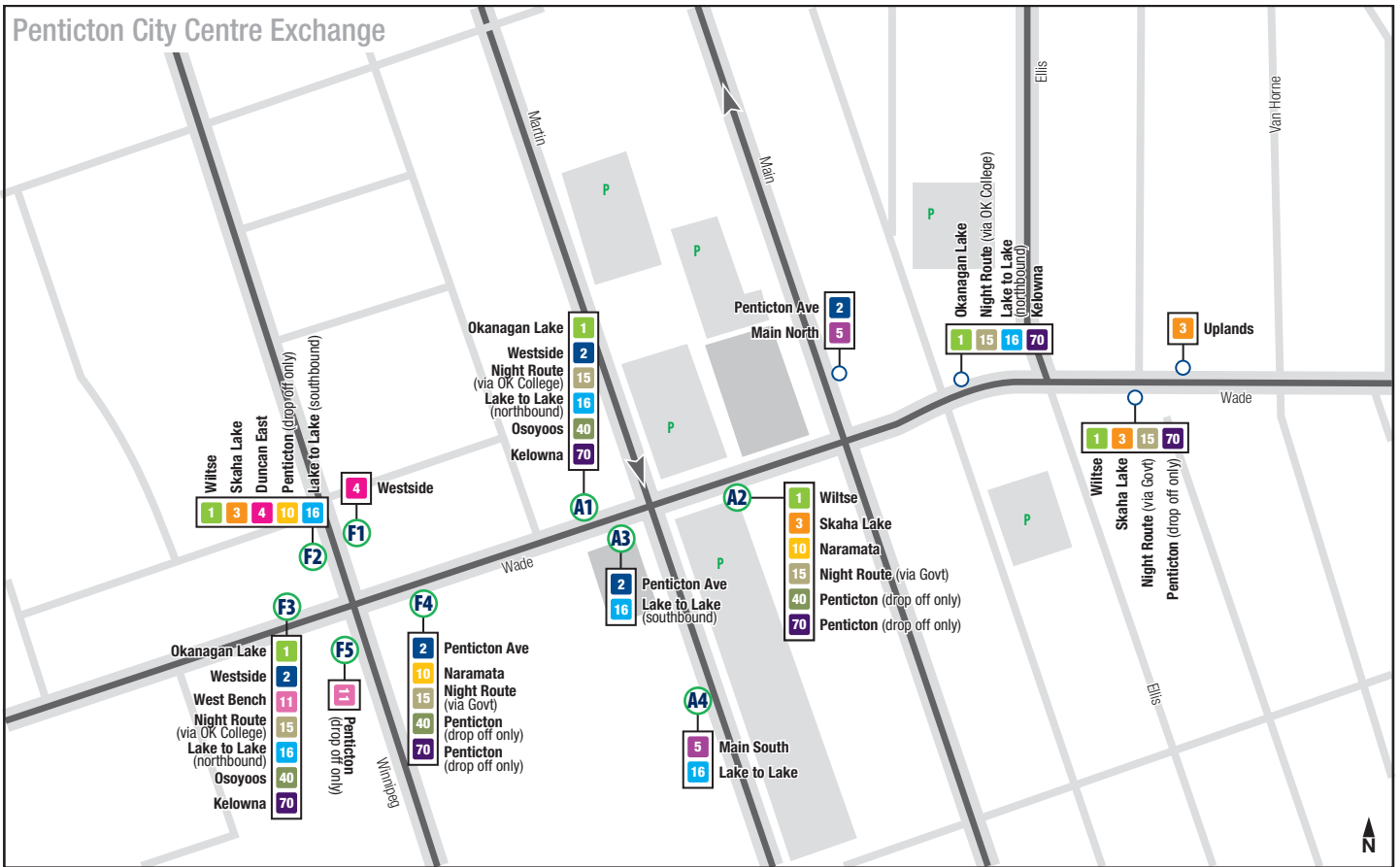
- 1** - Okanagan Lake/Wiltse
- 2** - Westside/Penticton Ave.
- 3** - Uplands/Skaha Lake
- 4** - Westside/Duncan East
- 5** - Main St.
- 15** - Night Route
- 16** - Lake to Lake (Sunday Service)
- Dotted** - Limited/Special Routing

i A timing point refers to a bus stop identified within the schedule and map. Each route has multiple stops; some are timing points. **G**
 Times are approximate.

Transit maps show transit routes, exchanges and relevant landmarks to help riders use the transit system. They are not complete street maps.

Penticton Exchanges

Penticton City Centre Exchange

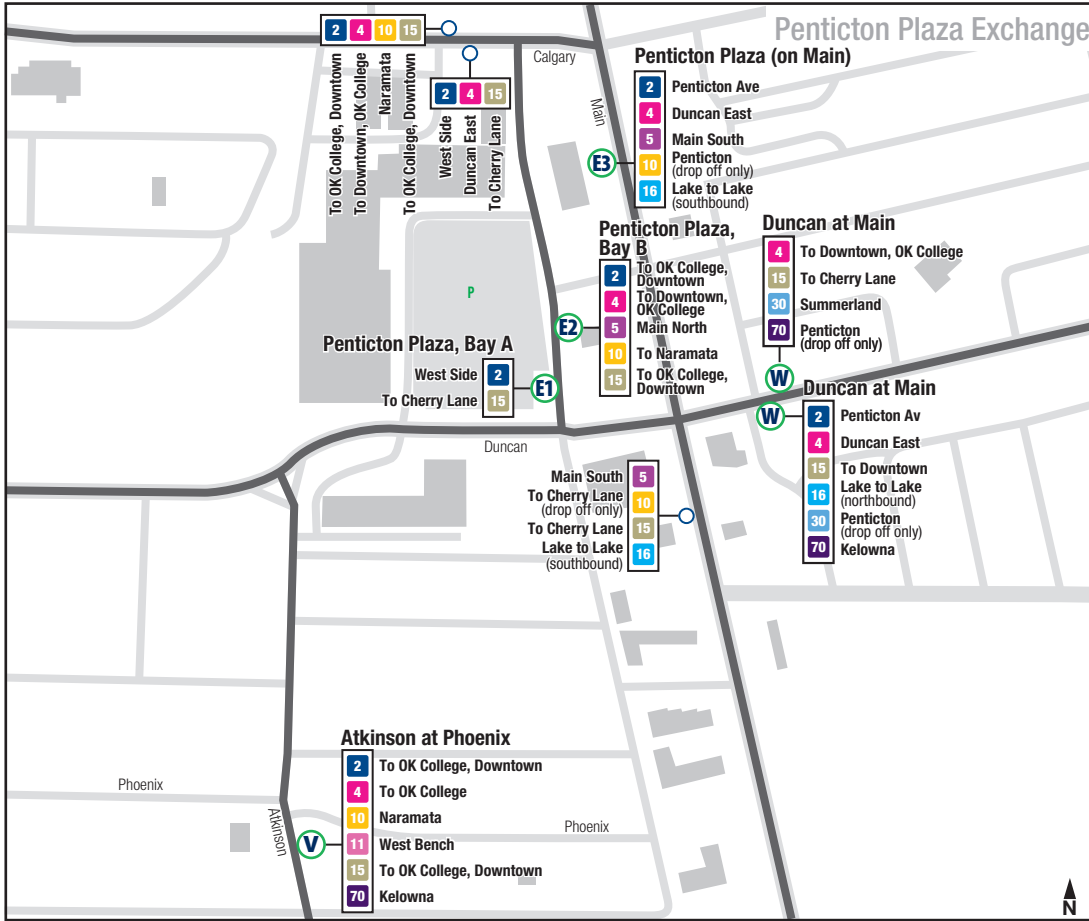


Legend

- E** Timing Point
May have more than one stop or bay.
- Bus Stop

6509-03012023

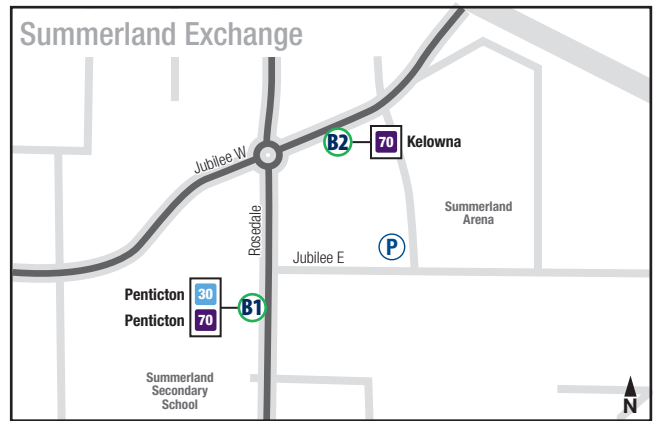
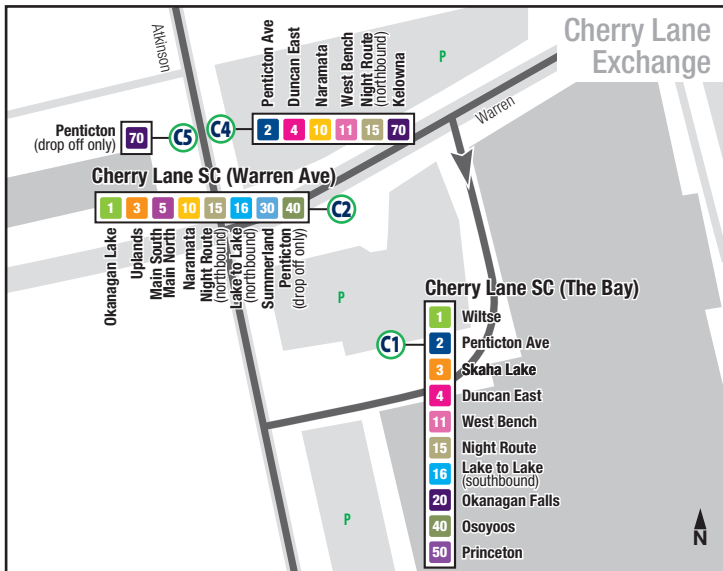
Penticton Exchanges



Legend

- E** Timing Point
May have more than one stop or bay.
- Bus Stop
- P** Park and Ride

6509-03072023



1 Wiltse

1 Okanagan Lake

Local

Okanagan Lake, Government, Wiltse, Government, Okanagan Lake

Monday to Saturday

(H)	(F2)	(A2)	(I)	(P)	(C1)	(R1)	(R1)	(L)	(P)	(C2)	(I)	(A1)	(H)
Riverside and Churchill	Winnipeg and Wade	Wade and Martin	Penticton Regional Hospital (on Government)	Real Canadian Superstore (on Dawson)	Cherry Lane Shopping Centre (The Bay)	Peachtree Square	Peachtree Square	Dartmouth and Pineview	Real Canadian Superstore (on Dawson)	Cherry Lane Shopping Centre (Warren Ave.)	Penticton Regional Hospital (on Government)	Wade and Martin	Riverside and Churchill
—	—	—	—	—	*6:12	*6:16	*6:16	*6:21	*6:24	*6:30	*6:33	*6:44	*6:48
*6:48	*6:55	*7:00	*7:05	*7:07	*7:12	*7:16	*7:16	*7:21	*7:24	*7:30	*7:33	*7:44	*7:48
*7:48	*7:55	*8:00	*8:05	*8:07	R8:10	R8:24	R8:24	R	R	8:30	8:33	8:44	8:48
8:48	8:55	9:00	9:05	9:07	9:12	9:16	9:16	9:21	9:24	9:30	9:33	9:44	9:48
9:48	9:55	10:00	10:05	10:07	10:12	10:16	10:16	10:21	10:24	10:30	10:33	10:44	10:48
10:48	10:55	11:00	11:05	11:07	11:12	11:16	11:16	11:21	11:24	11:30	11:33	11:44	11:48
11:48	11:55	12:00	12:05	12:07	12:12	12:16	12:16	12:21	12:24	12:30	12:33	12:44	12:48
12:48	12:55	1:00	1:05	1:07	1:12	1:16	1:16	1:21	1:24	1:30	1:33	1:44	1:48
1:48	1:55	2:00	2:05	2:07	2:12	2:16	2:16	2:21	2:24	2:30	2:33	2:44	2:48
2:48	2:55	3:00	3:05	3:07	3:12	3:16	3:16	3:21	3:24	3:30	3:33	3:44	3:48
3:48	3:55	4:00	4:05	4:07	4:12	4:16	4:16	4:21	4:24	4:30	4:33	4:44	4:48
4:48	4:55	5:00	5:05	5:07	5:12	5:16	5:16	5:21	5:24	5:30	5:33	5:44	5:48
5:48	5:55	6:00	6:05	6:07	6:12	6:16	6:16	6:21	6:24	6:27	6:30	—	—

* Operates Monday through Friday ONLY.

For evening service, see **15 Night Route**.

R Reverse routing: From Cherry Lane Shopping Centre (north entrance to The Bay, C1) at 8:10am, trip routes in reverse direction via Dartmouth at Pineview at 8:16am and Peachtree Square (R2) at 8:24am, direct to Cherry Lane Shopping Centre (Warren Av, C2) and then regular route.

2 Penticton Ave.

2 Westside

Local

Downtown, Cherry Lane, Downtown, Penticton, Downtown

Monday to Saturday

(C1)	(E1)	(D)	(A1)	(E2)	(N)	(N)	(O)	(Y)	(A1)	(D)	(E1)	(C1)
Cherry Lane Shopping Centre (The Bay)	Penticton Plaza	Okanagan College	Wade and Martin	Penticton Plaza (on Main)	Pleasant Valley	Pleasant Valley	Government and Forestbrook	Martin and Lakeshore	Wade and Martin	Okanagan College	Penticton Plaza	Cherry Lane Shopping Centre (The Bay)
*6:30	*6:33	*6:38	*6:44	*6:47	*6:54	*6:54	*6:59	*7:06	*7:13	*7:17	*7:22	*7:30
*7:30	*7:33	*7:38	*7:44	*7:47	*7:54	7:54	7:59	8:06	8:13	8:17	8:22	8:30
8:30	8:33	8:38	8:44	8:47	8:54	8:54	8:59	9:06	9:13	9:17	9:22	9:30
9:30	9:33	9:38	9:44	9:47	9:54	9:54	9:59	10:06	10:13	10:17	10:22	10:30
10:30	10:33	10:38	10:44	10:47	10:54	10:54	10:59	11:06	11:13	11:17	11:22	11:30
11:30	11:33	11:38	11:44	11:47	11:54	11:54	11:59	12:06	12:13	12:17	12:22	12:30
12:30	12:33	12:38	12:44	12:47	12:54	12:54	12:59	1:06	1:13	1:17	1:22	1:30
1:30	1:33	1:38	1:44	1:47	1:54	1:54	1:59	2:06	2:13	2:17	2:22	2:30
2:30	2:33	2:38	2:44	2:47	2:54	2:54	2:59	3:06	3:13	3:17	3:22	3:30
3:30	3:33	3:38	3:44	3:47	3:54	3:54	3:59	4:06	4:13	4:17	4:22	4:30
4:30	4:33	4:38	4:44	4:47	4:54	4:54	4:59	5:06	5:13	5:17	5:22	5:30
5:30	5:33	5:38	5:44	5:47	5:54	5:54	5:59	N6:06	—	—	—	—
—	—	—	—	—	—	—	—	—	6:13	6:17	6:22	6:30

* Operates Monday through Friday ONLY.

For evening service, see **15 Night Route**.

N Trip terminates at Martin and Nanaimo at 6:08pm. To continue on route **2 Penticton Ave./Westside** towards Cherry Lane, notify the driver to connect with the route **2 Penticton Ave./Westside** departing Wade and Martin at 6:13pm.

3 Skaha Lake

3 Uplands

Local

Abbott, Government, Skaha Lake, Government, Abbott

Monday to Saturday

Q	F2	A2	I	P	C1	M	M	R2	C2	I	Z	X	Q
Abbott and Vancouver	Winnipeg and Wade	Wade and Martin	Penticton Regional Hospital (on Government)	Real Canadian Superstore (on Dawson)	Cherry Lane Shopping Centre (The Bay)	Skaha Lk Rd and Channel Parkway	Skaha Lk Rd and Channel Parkway	Peachtree Square	Cherry Lane Shopping Centre (Warren Ave.)	Penticton Regional Hospital (on Government)	Ellis and Westminster E	Johnson and Haven Hill	Abbott and Vancouver
—	—	*6:30	*6:35	*6:37	*6:42	*6:48	*6:48	*6:52	*7:00	*7:03	*7:12	*7:16	*7:21
*7:21	*7:25	*7:30	*7:35	*7:37	*7:42	*7:48	*7:48	*7:52	B8:00	B8:03	—	—	8:21
8:21	8:25	8:30	8:35	8:37	8:42	8:48	8:48	8:52	9:00	9:03	9:12	9:16	9:21
9:21	9:25	9:30	9:35	9:37	9:42	9:48	9:48	9:52	10:00	10:03	10:12	10:16	10:21
10:21	10:25	10:30	10:35	10:37	10:42	10:48	10:48	10:52	11:00	11:03	11:12	11:16	11:21
11:21	11:25	11:30	11:35	11:37	11:42	11:48	11:48	11:52	12:00	12:03	12:12	12:16	12:21
12:21	12:25	12:30	12:35	12:37	12:42	12:48	12:48	12:52	1:00	1:03	1:12	1:16	1:21
1:21	1:25	1:30	1:35	1:37	1:42	1:48	1:48	1:52	2:00	2:03	2:12	2:16	2:21
2:21	2:25	2:30	2:35	2:37	2:42	2:48	2:48	2:52	3:00	3:03	3:12	3:16	3:21
3:21	3:25	3:30	3:35	3:37	3:42	3:48	3:48	3:52	4:00	4:03	4:12	4:16	4:21
4:21	4:25	4:30	4:35	4:37	4:42	4:48	4:48	4:52	5:00	5:03	5:12	5:16	5:21
5:21	5:25	5:30	5:35	5:37	5:42	5:48	5:48	5:52	6:00	N6:03	—	—	—
—	—	—	—	—	—	—	—	—	—	—	6:12	6:16	6:21
6:21	6:24	—	—	—	—	—	—	—	—	—	—	—	—

* Operates Monday through Friday ONLY.

B From Hospital at 8:03am, trip routes via Duncan and Columbia at 8:11am and Penticton Secondary School at 8:17am as shown on the map. The trip then continues to downtown and Abbott and Vancouver, but **DOES NOT** route via Haven Hill and Johnson.

N Trip terminates at Wade and Ellis. To continue on route **3 Uplands/Skaha Lake** towards Uplands, notify the driver to connect with the route **3 Uplands/Skaha Lake** departing Ellis and Nanaimo at 6:12pm.

For evening service, see **15 Night Route**.

4 Duncan East

4 Westside

Local

Downtown, Cherry Lane, Downtown, Columbia, Downtown

Monday to Saturday

C1	V	D	F2	E3	I	J	J	E2	F1	D	V	C1
Cherry Lane Shopping Centre (The Bay)	Atkinson and Phoenix	Okanagan College	Winnipeg and Wade	Penticton Plaza (on Main)	Penticton Regional Hospital (on Carmi)	Duncan and Columbia	Duncan and Columbia	Penticton Plaza	Winnipeg and Wade	Okanagan College	Atkinson and Phoenix	Cherry Lane Shopping Centre (The Bay)
—	—	—	—	—	—	—	—	—	*6:42	*6:48	*6:50	*7:00
*7:00	*7:02	*7:05	*7:14	*7:18	*7:20	*7:28	*7:28	*7:33	*7:42	*7:48	*7:50	*8:00
8:00	8:02	8:05	8:14	8:18	8:20	8:28	8:28	8:33	8:42	8:48	8:50	9:00
9:00	9:02	9:05	9:14	9:18	9:20	9:28	9:28	9:33	9:42	9:48	9:50	10:00
10:00	10:02	10:05	10:14	10:18	10:20	10:28	10:28	10:33	10:42	10:48	10:50	11:00
11:00	11:02	11:05	11:14	11:18	11:20	11:28	11:28	11:33	11:42	11:48	11:50	12:00
12:00	12:02	12:05	12:14	12:18	12:20	12:28	12:28	12:33	12:42	12:48	12:50	1:00
1:00	1:02	1:05	1:14	1:18	1:20	1:28	1:28	1:33	1:42	1:48	1:50	2:00
2:00	2:02	2:05	2:14	2:18	2:20	2:28	2:28	2:33	2:42	2:48	2:50	3:00
3:00	3:02	3:05	3:14	3:18	3:20	3:28	3:28	3:33	3:42	3:48	3:50	4:00
4:00	4:02	4:05	4:14	4:18	4:20	4:28	4:28	4:33	4:42	4:48	4:50	5:00
5:00	5:02	5:05	5:14	5:18	5:20	5:28	5:28	5:33	5:42	5:48	5:50	6:00
6:00	6:02	6:05	6:14	—	—	—	—	—	—	—	—	—
—	—	—	6:24	6:28	6:30	6:38	6:38	6:43	6:48	—	—	—

* Operates Monday through Friday ONLY.

For evening service, see **15 Night Route**.

Penticton

5 Main South

5 Main North

Local

Downtown, Pentiction Plaza, Cherry Lane, Peachtree Square

Peachtree Square, Cherry Lane, Pentiction Plaza, Downtown

Monday

	(Y)	(A4)	(E3)	(J)	(C2)	(R1)	(K)	(K)	(R2)	(R2)	(C2)	(J)	(E2)	(Y)	
	Martin and Lakeshore	Martin and Wade	Pentiction Plaza (on Main)	Duncan and Columbia	Cherry Lane Shopping Centre (Warren Ave.)	Peachtree Square	Yorkton and South Main	Yorkton and South Main	Peachtree Square	Peachtree Square	Cherry Lane Shopping Centre (Warren Ave.)	Duncan and Columbia	PEHI	Pentiction Plaza	Martin and Lakeshore
To Skaha Lake							To Okanagan Lake								
	—	6:48	6:51	—	7:00	7:05	7:09	7:09	7:15	7:22	7:30	—	—	7:33	7:42
N	—	7:18	7:21	—	7:30	7:35	7:39	7:39	7:45	7:52	8:00	—	—	8:03	8:12
S	—	7:18	7:21	—	7:30	7:35	7:39	8:09	7:45	7:52	8:00	8:09	8:15	—	8:16
	7:42	7:48	7:51	—	8:00	8:05	8:09	8:09	8:15	8:22	8:30	—	—	8:33	8:42
N*	8:12	8:18	8:21	—	8:30	8:35	8:39	8:39	8:45	8:52	9:00	—	—	9:03	9:12
S*	8:16	8:22	8:25	—	8:34	8:39	8:43	8:43	8:49	8:52	9:00	—	—	9:03	9:12
	8:42	8:48	8:51	—	9:00	9:05	9:09	9:09	9:15	9:22	9:30	—	—	9:33	9:42
	9:12	9:18	9:21	—	9:30	9:35	9:39	9:39	9:45	9:52	10:00	—	—	10:03	10:12
	9:42	9:48	9:51	—	10:00	10:05	10:09	10:09	10:15	10:22	10:30	—	—	10:33	10:42
	10:12	10:18	10:21	—	10:30	10:35	10:39	10:39	10:45	10:52	11:00	—	—	11:03	11:12
	10:42	10:48	10:51	—	11:00	11:05	11:09	11:09	11:15	11:22	11:30	—	—	11:33	11:42
	11:12	11:18	11:21	—	11:30	11:35	11:39	11:39	11:45	11:52	12:00	—	—	12:03	12:12
	11:42	11:48	11:51	—	12:00	12:05	12:09	12:09	12:15	12:22	12:30	—	—	12:33	12:42
	12:12	12:18	12:21	—	12:30	12:35	12:39	12:39	12:45	12:52	1:00	—	—	1:03	1:12
	12:42	12:48	12:51	—	1:00	1:05	1:09	1:09	1:15	1:22	1:30	—	—	1:33	1:42
	1:12	1:18	1:21	—	1:30	1:35	1:39	1:39	1:45	1:52	2:00	—	—	2:03	2:12
	1:42	1:48	1:51	—	2:00	2:05	2:09	2:09	2:15	2:22	2:30	—	—	2:33	2:42
	2:12	2:18	2:21	—	2:30	2:35	2:39	2:39	2:45	2:52	3:00	—	—	3:03	3:12
	2:42	2:48	2:51	—	3:00	3:05	3:09	3:09	3:15	3:22	3:30	—	—	3:33	3:42
N	3:12	3:18	3:21	—	3:30	3:35	3:39	3:39	3:45	3:52	4:00	—	—	4:03	4:12
S	3:12	3:16	3:19	3:28	3:40	3:45	3:49	3:49	3:55	3:55	4:03	—	—	4:06	4:15
	3:42	3:48	3:51	—	4:00	4:05	4:09	4:09	4:15	4:22	4:30	—	—	4:33	4:42
N	4:12	4:18	4:21	—	4:30	4:35	4:39	4:39	4:45	4:52	5:00	—	—	5:03	5:12
S	4:15	4:21	4:24	—	4:33	4:38	4:42	4:42	4:48	4:52	5:00	—	—	5:03	5:12
	4:42	4:48	4:51	—	5:00	5:05	5:09	5:09	5:15	5:22	5:30	—	—	5:33	5:42
	5:12	5:18	5:21	—	5:30	5:35	5:39	5:39	5:45	5:52	6:00	—	—	6:03	6:12
	5:42	5:48	5:51	—	6:00	6:05	6:09	6:09	6:15	6:22	6:30	—	—	6:33	6:42
	6:12	6:18	6:21	—	6:30	6:35	6:39	6:39	6:45	—	—	—	—	—	—

Saturday

	—	8:48	8:51	—	9:00	9:05	9:09	9:09	9:15	9:22	9:30	—	—	9:33	9:42
	—	9:18	9:21	—	9:30	9:35	9:39	9:39	9:45	9:52	10:00	—	—	10:03	10:12
	9:42	9:48	9:51	—	10:00	10:05	10:09	10:09	10:15	10:22	10:30	—	—	10:33	10:42
	10:12	10:18	10:21	—	10:30	10:35	10:39	10:39	10:45	10:52	11:00	—	—	11:03	11:12
	10:42	10:48	10:51	—	11:00	11:05	11:09	11:09	11:15	11:22	11:30	—	—	11:33	11:42
	11:12	11:18	11:21	—	11:30	11:35	11:39	11:39	11:45	11:52	12:00	—	—	12:03	12:12
	11:42	11:48	11:51	—	12:00	12:05	12:09	12:09	12:15	12:22	12:30	—	—	12:33	12:42
	12:12	12:18	12:21	—	12:30	12:35	12:39	12:39	12:45	12:52	1:00	—	—	1:03	1:12
	12:42	12:48	12:51	—	1:00	1:05	1:09	1:09	1:15	1:22	1:30	—	—	1:33	1:42
	1:12	1:18	1:21	—	1:30	1:35	1:39	1:39	1:45	1:52	2:00	—	—	2:03	2:12
	1:42	1:48	1:51	—	2:00	2:05	2:09	2:09	2:15	2:22	2:30	—	—	2:33	2:42
	2:12	2:18	2:21	—	2:30	2:35	2:39	2:39	2:45	2:52	3:00	—	—	3:03	3:12
	2:42	2:48	2:51	—	3:00	3:05	3:09	3:09	3:15	3:22	3:30	—	—	3:33	3:42
	3:12	3:18	3:21	—	3:30	3:35	3:39	3:39	3:45	3:52	4:00	—	—	4:03	4:12
	3:42	3:48	3:51	—	4:00	4:05	4:09	4:09	4:15	4:22	4:30	—	—	4:33	4:42
	4:12	4:18	4:21	—	4:30	4:35	4:39	4:39	4:45	4:52	5:00	—	—	5:03	5:12
	4:42	4:48	4:51	—	5:00	5:05	5:09	5:09	5:15	5:22	5:30	—	—	5:33	5:42
	5:12	5:18	5:21	—	5:30	5:35	5:39	5:39	5:45	5:52	6:00	—	—	6:03	6:12
	5:42	5:48	5:51	—	6:00	6:05	6:09	6:09	6:15	6:22	6:30	—	—	6:33	6:42
	6:12	6:18	6:21	—	6:30	6:35	6:39	6:39	6:45	—	—	—	—	—	—

Sunday and Holidays

	12:12	12:18	12:21	—	12:30	12:35	12:39	12:39	12:45	12:52	1:00	—	—	1:03	1:12
	1:12	1:18	1:21	—	1:30	1:35	1:39	1:39	1:45	1:52	2:00	—	—	2:03	2:12
	2:12	2:18	2:21	—	2:30	2:35	2:39	2:39	2:45	2:52	3:00	—	—	3:03	3:12
	3:12	3:18	3:21	—	3:30	3:35	3:39	3:39	3:45	3:52	4:00	—	—	4:03	4:12

For evening service, see 15 Night Route.

N Monday to Friday non-school days, Christmas Break, Spring Break, and during Summer.

S Monday to Friday only when public school is in session (including PRO D days). A.M. trip northbound operates via Duncan East and Ridgedale to Pentiction Sec. School, bypassing Pentiction Plaza. P.M. trip southbound operates via Duncan East and Ridgedale.

15 Night Route

Local

Peachtree Square, Westside, Downtown, Eastside, Peachtree Square

Peachtree Square, Eastside, Downtown, Westside, Peachtree Square

Monday to Saturday

(R1)	(C2)	(E2)	(D)	(A2)	(B)	(I)	(J)	(W)	(C1)	(K)	(R1)	(R1)	(K)	(C2)	(W)	(I)	(J)	(B)	(A1)	(D)	(E1)	(C1)	(R1)
Peachtree Square	Cherry Lane Shopping Centre (Warren Ave.)	Penticton Plaza	Okanagan College	Wade and Martin	IGA (Government at Nelson)	Penticton Health Unit (on Carmi)	Duncan at Columbia	Penticton Plaza (on Duncan at A&W)	Cherry Lane Shopping Centre (The Bay)	Yorkton and South Main	Peachtree Square	Peachtree Square	Yorkton and South Main	Cherry Lane Shopping Centre (Warren Ave.)	Penticton Plaza (on Duncan at A&W)	Penticton Health Unit (on Carmi)	Duncan and Columbia	IGA (Government at Nelson)	Wade and Martin	Okanagan College	Penticton Plaza	Cherry Lane Shopping Centre (The Bay)	Peachtree Square
7:56	8:00	8:05	8:09	8:14	8:16	8:19	8:22	8:25	8:29	8:33	8:37	8:38	8:42	8:49	8:52	8:54	8:57	8:59	9:04	9:08	9:12	9:16	9:20
9:20	9:24	9:29	9:33	9:38	9:40	9:42	9:45	9:48	9:52	9:56	10:00	—	—	—	—	—	—	—	—	—	—	—	—

16 Lake to Lake Local to Okanagan Lake

Sunday and Holidays

(M)	(R2)	(C2)	(W)	(I)	(B)	(A1)	(T)
Skaha Lake Rd and Channel Parkway	Peachtree Square	Cherry Lane Shopping Centre (Warren Ave.)	Penticton Plaza (on Duncan at A&W)	Penticton Regional Hospital (on Carmi)	IGA (Government at Nelson)	Wade and Martin	Okanagan Lake (S.S. Sicamous)
—	—	9:00	9:03	9:06	9:07	9:11	9:18
9:49	9:54	10:00	10:03	10:06	10:07	10:11	10:18
10:49	10:54	11:00	11:03	11:06	11:07	11:11	11:18
11:49	11:54	12:00	12:03	12:06	12:07	12:11	12:18
12:49	12:54	1:00	1:03	1:06	1:07	1:11	1:18
1:49	1:54	2:00	2:03	2:06	2:07	2:11	2:18
2:49	2:54	3:00	3:03	3:06	3:07	3:11	3:18
3:49	3:54	4:00	4:03	4:06	4:07	4:11	4:18
4:49	4:54	5:00	5:03	5:06	5:07	5:11	5:18
5:49	5:54	6:00	6:03	6:06*	6:07*	6:11*	6:18*
6:49*	6:54*	7:00*	—	—	—	—	—

* Operates during summer when schools are not in session, the last Sunday in June through Labour Day, including Canada Day and BC Day.

16 Lake to Lake Local to Skaha Lake

Sunday and Holidays

(T)	(G)	(Q)	(A3)	(E3)	(C1)	(C1)	(K)	(M)
Okanagan Lake (S.S. Sicamous)	Lakeside Hotel (on Lakeshore)	Abbott and Vancouver	Wade and Martin	Penticton Plaza (on Main)	Cherry Lane Shopping Centre (The Bay)	Cherry Lane Shopping Centre (The Bay)	Yorkton and South Main	Skaha Lake Rd and Channel Parkway
9:18	9:21	9:25	9:29	9:32	9:37	9:42	9:46	9:49
10:18	10:21	10:25	10:29	10:32	10:37	10:42	10:46	10:49
11:18	11:21	11:25	11:29	11:32	11:37	11:42	11:46	11:49
12:18	12:21	12:25	12:29	12:32	12:37	12:42	12:46	12:49
1:18	1:21	1:25	1:29	1:32	1:37	1:42	1:46	1:49
2:18	2:21	2:25	2:29	2:32	2:37	2:42	2:46	2:49
3:18	3:21	3:25	3:29	3:32	3:37	3:42	3:46	3:49
4:18	4:21	4:25	4:29	4:32	4:37	4:42	4:46	4:49
5:18	5:21	5:25	5:29	5:32	5:37	5:42	5:46	5:49
6:18*	6:21*	6:25*	6:29*	6:32*	6:37*	6:42*	6:46*	6:49*

* Operates during summer when schools are not in session, the last Sunday in June through Labour Day, including Canada Day and BC Day.

BUS ready



Children 12 and under ride for free!

Do you know about BusReady?
It's BC Transit's educational program for kids.
Learn more at busready.bctransit.com




This is your time.

RIDE WITH BCTRANSIT.COM

10 Naramata Local/Regional

Monday to Saturday

	C2	E2	A2	NM		NP
	Cherry Lane Shopping Centre (Warren Ave.)	Penticton Plaza	Wade and Martin	McMillan and Upper Bench	City Limits	Naramata Post Office
	6:40*	6:44*	6:48*	6:53*	7:03*	7:13*
	8:00	8:04	8:08	8:13	8:23	8:33
S	9:20	9:24	9:28	9:33	9:43	9:53
	12:30	12:34	12:40	12:45	12:55	1:05
	4:37	4:41	4:47	4:52	5:02	5:12

* Monday to Friday ONLY.

S Operates Monday to Friday, from the first Monday after schools close in July through the Friday before Labour Day.

10 Penticton Local/Regional

Monday to Saturday

	NP	NJ		NM	A2	E3	C2
	Naramata Post Office	Juniper Road	City Limits	McMillan and Upper Bench	Wade and Martin	Penticton Plaza (on Main)	Cherry Lane Shopping Centre (Warren Ave.)
	7:17*	7:25*	7:32*	7:38*	7:47*	7:51*	7:56*
	8:41	8:49	8:56	9:02	9:13	9:17	9:23
S	10:00	10:08	10:15	10:21	10:30	10:34	10:40
	1:12	1:20	1:27	1:33	1:42	1:48	1:54
	5:19	5:27	5:34	5:40	5:49	5:53	5:59

* Trip operates Monday to Friday only.

S Operates Monday to Friday, from the first Monday after schools close in July through the Friday before Labour Day.

Bus will stop in Penticton to pick up and drop off passengers.



11 West Bench					11 Penticton*				
					Local/Regional				
Monday to Friday									
C2	V	F3	WB	SA	SA	HS	F5	V	C2
Cherry Lane Shopping Centre (The Bay)	Atkinson and Phoenix	Wade and Winnipeg	West Bench Hill at Russet Dr	Sandstone Dr at Bartlett Dr	Sandstone Dr at Bartlett Dr	West Bench Dr and Jonathan	Winnipeg and Wade	Atkinson and Phoenix	Cherry Lane Shopping Centre (The Bay)
x9:30	—	—	9:39	9:42	9:42	9:49	9:58	10:03	10:08
12:32	12:34	12:41	12:46	12:49	12:49	12:56	1:05	1:10	1:15
6:05	6:07	6:14	6:19	x6:22	x6:22	xf6:29	—	—	6:42
<p>F Friday evenings only, this trip will operate via Alberni, Westminster, Power, Veas Dr to Channel Pkwy to provide access to the South Okanagan Event Centre. Arrives at Cherry Lane at 6:44pm.</p> <p>x Routes direct between Cherry Lane and West Bench on the first outbound trip and last inbound trip (bypassing Penticton City Centre and Penticton Plaza).</p> <p>* Local fare</p>									

Get Your Bus Pass

It's economical, convenient & green

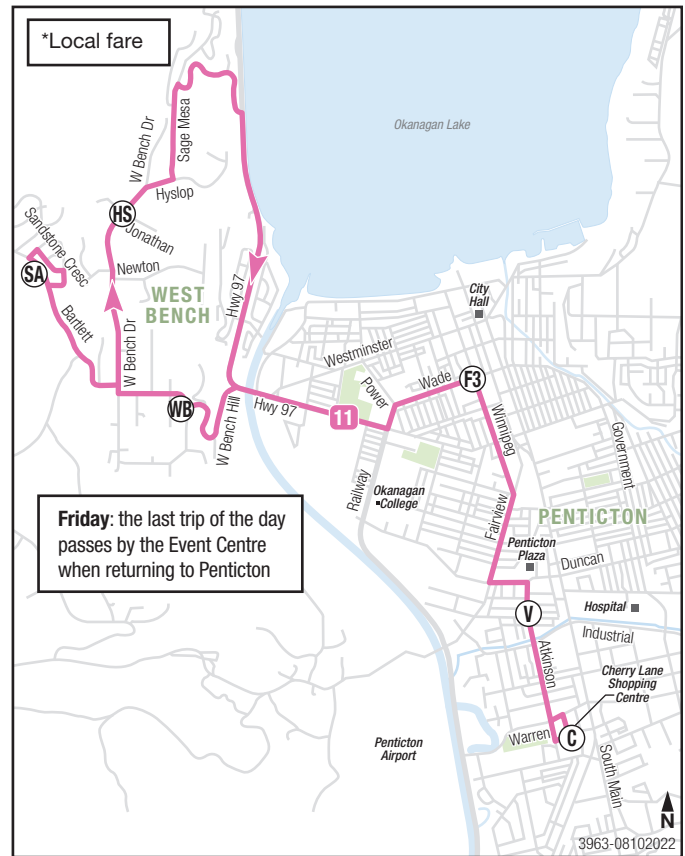
- Save money on bus travel, gas and parking.
- Convenient, reliable and secure.
- A green initiative that reduces traffic congestion and air pollution.

Day and Monthly/30-Day passes

These passes are available to adults, students and seniors for travel throughout the day or throughout the month.

For more information, visit bctransit.com or call 1-844-442-2212

City of Penticton
Regional District of Okanagan-Similkameen
District of Summerland
Town of Princeton



Choose Your Payment Method and Go with Umo



bctransit.com/umo

Umo Customer Service
Toll-Free 877-380-8181



Okanagan Falls

20 Okanagan Falls

Regional

Monday to Friday

	(C1)	(HH)	(SE)	(OA)	
	Cherry Lane Shopping Centre (The Bay)	Heritage Hills	Eastside and Devon	7th Ave and Birch	To Route
	6:41	—	6:57	7:06	21
	8:05	—	8:21	8:30	21
	11:00	11:16	11:24	11:33	21
	3:35	3:51	3:59	4:08	21
	5:05	5:21	5:29	5:38	21

20 Penticton

Regional

Monday to Friday

	(OA)	(SE)	(HH)	(C1)	
From Route	7th Ave and Birch	Eastside and Devon	Heritage Hills	Cherry Lane Shopping Centre (The Bay)	
21	7:20	7:27	7:35	7:54	
21	8:50	8:57	9:05	9:24	
21	11:50	11:57	12:05	12:24	
21	4:27	4:34	—	4:52	
21	5:57	6:04	—	6:22	

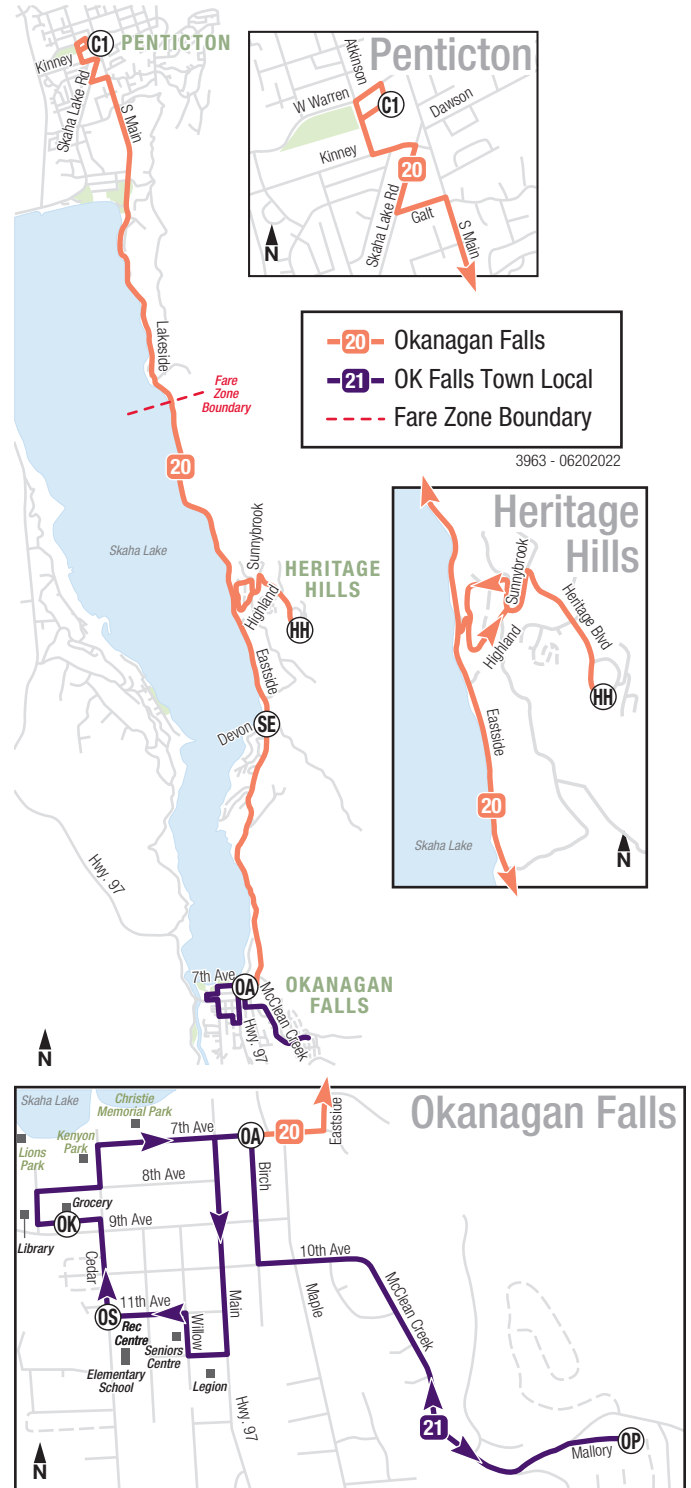
Bus will stop in Penticton to pick up and drop off passengers.

21 OK Falls Town Local

Local

Monday to Friday

	(OA)	(OP)	(OS)	(OK)	(OP)	(OA)
	7th Ave and Birch	Peach Cliff Estates	Okanagan Falls Community Centre	Okanagan Falls: Post Office	Peach Cliff Estates	7th Ave and Birch
	7:09	—	7:12	7:15	—	7:20
	8:35	8:38	8:42	8:45	—	8:50
	11:35	11:38	11:42	11:45	—	11:50
	4:08	—	4:11	4:14	4:19	4:22
	5:38	—	5:41	5:44	5:49	5:52



Transit maps show transit routes, exchanges and relevant landmarks to help riders use the transit system. They are not complete street maps.

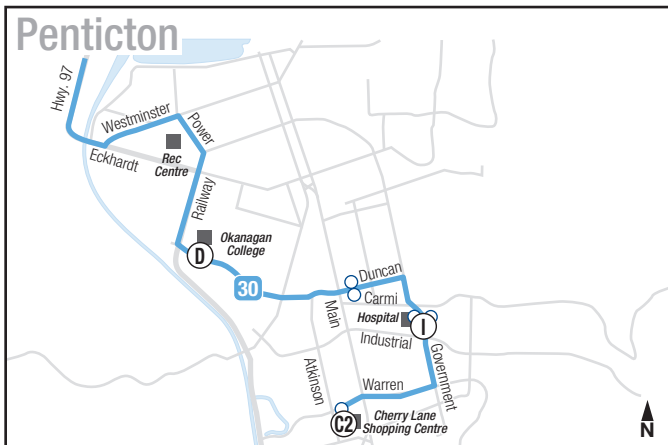
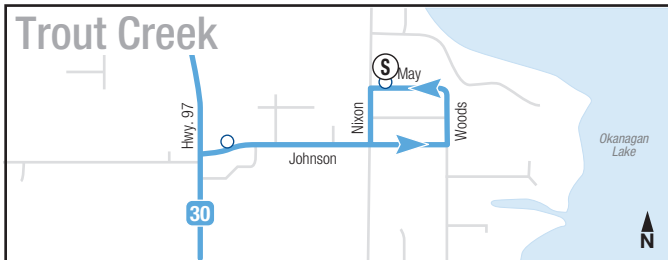
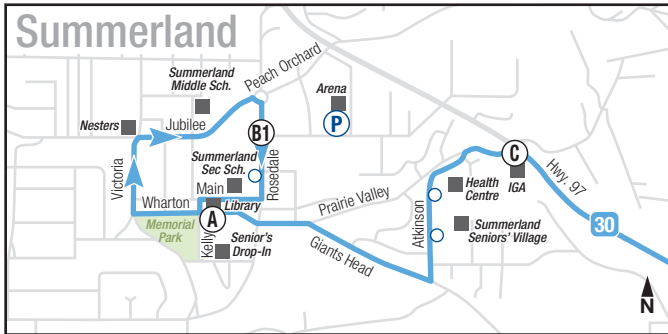
Summerland

30 Summerland to Penticton Local/Regional

Monday to Saturday

	Summerland			Trout Creek	Penticton		
	A	B1	C	S	D	I	C2
	Summerland Library (Wharton and Kelly)	Summerland: Rosedale at Jubilee	Summerfair Shopping Centre	Trout Creek: Nixon and May	Okanagan College	Penticton Regional Hospital	Cherry Lane Shopping Centre
F	7:15	7:18	7:26	7:33	7:48	7:54	8:00
S	8:15	8:18	8:26	8:33	8:48	8:54	9:00
	10:30	10:33	10:41	—	10:58	11:04	11:10
	12:15	12:18	12:26	—	12:43	12:49	12:55
	3:05	3:08	3:16	3:23	3:38	3:44	3:50
	4:40	4:43	4:51	—	5:08	5:14	5:20

F Operates Friday only.
S Operates Saturday only.

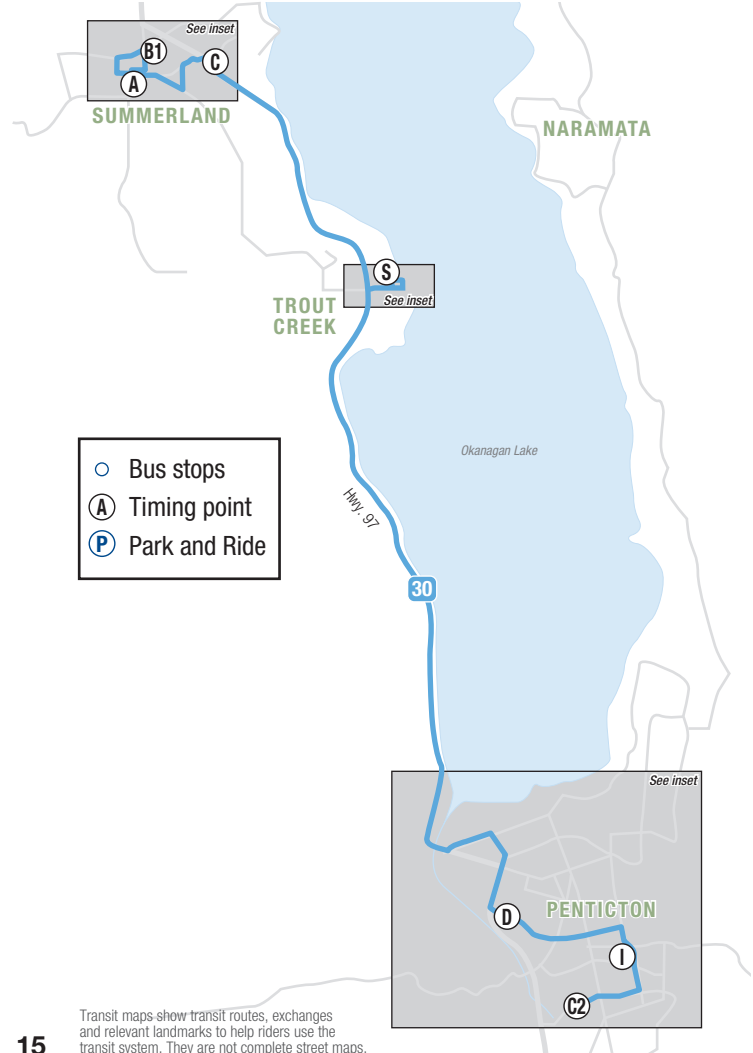


30 Penticton to Summerland Local/Regional

Monday to Saturday

	Penticton			Trout Creek	Summerland		
	C2	I	D	S	C	B1	A
	Cherry Lane Shopping Centre	Penticton Regional Hospital	Okanagan College	Trout Creek: Nixon and May	Summerfair Shopping Centre	Summerland: Rosedale at Jubilee	Summerland Library (Wharton and Kelly)
F	8:05	8:09	8:14	—	8:30	8:40	8:43
S	9:05	9:09	9:14	—	9:30	9:40	9:43
	11:15	11:19	11:24	11:38	11:44	11:54	11:57
	1:00	1:04	1:09	—	1:25	1:35	1:38
	3:55	3:59	4:04	—	4:20	4:30	4:33
	5:25	5:29	5:34	5:48	5:54	6:04	6:07

F Operates Monday-Friday only.
S Operates Saturday only.



- Bus stops
- Ⓐ Timing point
- Ⓟ Park and Ride

Osoyoos

40 Osoyoos to Penticton Regional

Monday to Friday

To Penticton

EE	CO	OH	OK	KC	R2	C2	I	D	A2
Osoyoos: Main and 89th	Oliver: Kootenay at Co-op	Oliver Hospital	Okanagan Falls Post Office	Kaleden Fire Hall (Request Only)	Peachtree Square	Cherry Lane Shopping Centre (Warren Ave)	Penticton Reg. Hospital (on Government)	Okanagan College	Wade and Martin
7:15	7:33	7:38	8:00	8:10R	8:20E	8:25E	8:28E	8:35E	8:45E
12:30	12:48	12:53	1:15	1:25R	1:35E	1:40E	1:43E	1:50E	2:00E

R On-Request: For passengers needing pick up, book ahead by phoning 1-844-442-2212 press 2 for pick up. Passengers already on board can ask the driver for a drop off.

E Estimated arrival time. Buses will not wait at timing point.

To Osoyoos

A1	D	I	C1	R1	KC	OK	OH	CO	E
Wade and Martin	Okanagan College	Penticton Reg. Hospital (on Government)	Cherry Lane Shopping Centre (The Bay)	Peachtree Square	Kaleden Fire Hall (Request Only)	Okanagan Falls Post Office	Oliver Hospital	Oliver: Kootenay at Co-op	Osoyoos: Main and 89th
9:43	9:48	9:54	10:01	10:06	10:16R	10:26	10:46	10:50	11:15
3:43	3:48	3:54	4:01	4:06	4:16R	4:26	4:46	4:50	5:15

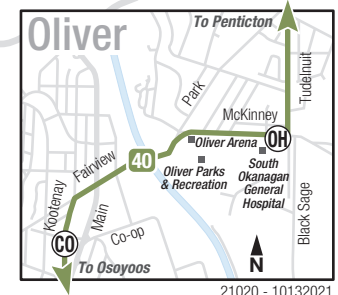
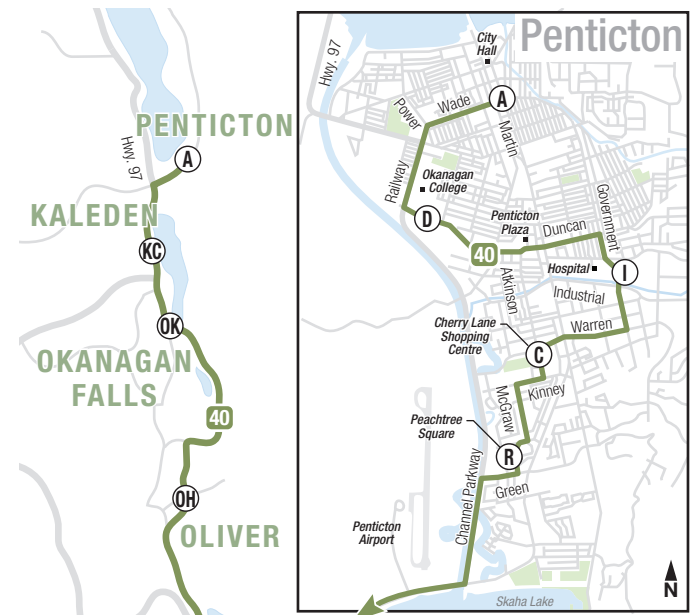
R On-Request: For passengers needing pick up, book ahead by phoning 1-844-442-2212 press 2 for pick up. Passengers already on board can ask the driver for a drop off.

For Monday to Friday service connecting Osoyoos and Kelowna, please see the route **70 Kelowna/Penticton** for more information.

41 Osoyoos Local

Monday to Friday

AA	BB	CC	DD	EE
Cottonwood	Main and Cottonwood	89th and Primrose	Jonagold Place	Osoyoos: Main and 89th
6:45	6:49	7:00	7:05	7:15
12:00	12:04	12:15	12:20	12:30



Transit maps show transit routes, exchanges and relevant landmarks to help riders use the transit system. They are not complete street maps.

Princeton & Area

On-Request, curb-to-curb service is available in Princeton. Call ahead to book your trip at the number listed below. If you need to cancel a trip, phone as soon as possible so others can be accommodated.

Route **50 Princeton/Penticton** service will stop at designated stops only.

50 Princeton to Penticton Regional

Monday, Wednesday and Friday

Community	Location	Time
Princeton		7:15 a.m.
Hedley	Nickel Plate Restaurant	7:45 a.m.
Keremeos	Orchard Haven/Hospital	8:05 a.m.
	Mountain View Manor	8:10 a.m.
	Hilltop Esso	8:15 a.m.
Cawston	Amber Light	8:20 a.m.
Olalla	Century 21	8:25 a.m. R
Penticton	Arrive	8:55 a.m.

Community Bus: bike rack use limited to daylight hours only. No standees allowed. Trip Operates Monday, Wednesday, and Friday.
R Stop on request only.

1-844-442-2212 and press 3 for Princeton.

50 Penticton to Princeton Regional

Monday, Wednesday and Friday

Community	Location	Time
Penticton		12:50 p.m.
Olalla	Zack's (on highway)	1:20 p.m. R
Keremeos	Napa (604 7th Ave)	1:30 p.m.
Hedley	Nickel Plate Restaurant	1:50 p.m.
Princeton	Arrive	2:20 p.m.

Community Bus: bike rack use limited to daylight hours only. No standees allowed. Trip Operates Monday, Wednesday, and Friday.
R Stop on request only.

To Hedley*

Tuesday

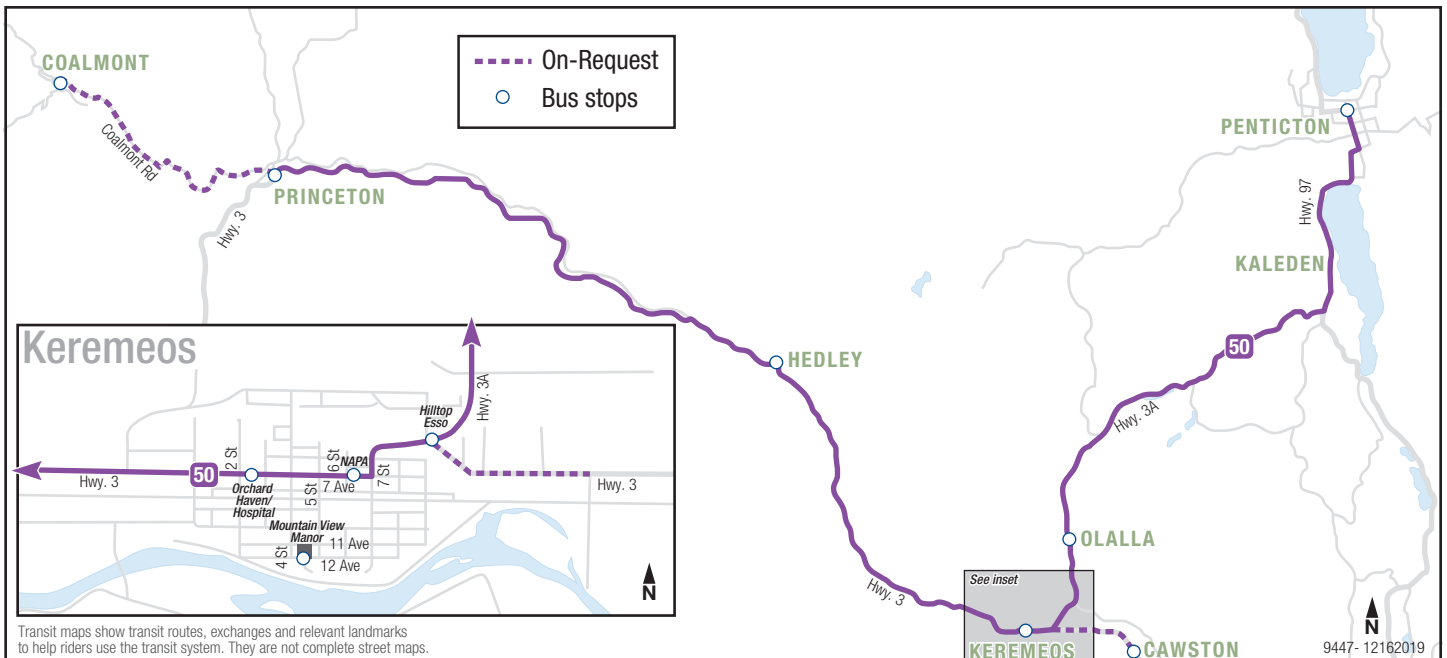
Phone for exact times.

To Coalmont Hotel*

Friday

Phone for exact time. **Trips based on availability.**

*Provided only if trips are booked with a minimum of two passengers.



Transit maps show transit routes, exchanges and relevant landmarks to help riders use the transit system. They are not complete street maps.

9447-12162019

Interregional Connectors

70 Penticton to Kelowna Interregional

Monday to Friday

P	K	R2	G4	B	A1	PW	B2	PE1	W	KQ
Real Canadian Superstore (on Dawson)	Yorkton and South Main	Peachtree Square	Cherry Lane: Atkinson at Warren	IGA (Government at Nelson)	Wade and Martin	Power and Westminister	Summerland: Peach Orchard at Rosedale	Peachland: Beach and 4th St	Westbank Exchange (on Hwy 97)	Kelowna: Queensway Exchange
5:51	5:55	5:59	6:03	6:08	6:12	6:15	6:33	—	6:59 ^E	7:25 ^E
—	—	—	9:08	9:13	9:17	9:20	9:37	9:55 ^E	10:06 ^E	10:28 ^E
—	—	—	12:32	12:37	12:41	12:44	1:01	—	1:27 ^E	1:50 ^E
—	—	—	3:32	3:37	3:41	3:44	4:01	4:21 ^E	4:33 ^E	4:55 ^E

^E Estimated arrival time. Buses will not wait at timing point.

70 Kelowna to Penticton Interregional

Monday to Friday

KQ	W	PE2	B1	PW	A2	B	C5	R1	K	C3	
Kelowna: Queensway Exchange	Westbank Exchange (on Hwy 97)	Peachland: 13th and Lake	Summerland: Rosedale at Jubilee	Power and Westminister	Wade and Martin	IGA (Government at Nelson)	Cherry Lane: Atkinson at Warren	Peachtree Square	Yorkton and South Main	South Main and Pineview	Cherry Lane Shopping Centre (Warren Ave)
7:40	7:59	8:06	8:27	8:41 ^E	8:45 ^E	8:48 ^E	—	—	—	—	8:57 ^E
10:40	10:59	—	11:23	11:37 ^E	11:41 ^E	11:44 ^E	—	—	—	—	11:53 ^E
2:00	2:19	2:26	2:48	3:02 ^E	3:06 ^E	3:09 ^E	—	—	—	—	3:18 ^E
5:10	5:29	—	5:53	6:07 ^E	6:11 ^E	6:14 ^E	6:19 ^E	6:22 ^E	6:26 ^E	6:34 ^E	—

^E Estimated arrival time. Buses will not wait at timing point.

