

## Fares

subject to change

Single Ride can now be paid with Cash, Umo Cash Balance, or contactless payment. Contactless payment and Umo is currently not applicable to handyDART.

**Kids ride free:** Children 12 and under ride free of charge.

**Concession fare products:** valid for youth aged 13-18 and persons 65 and over

Single Ride* All routes	\$ 2.25
DayPASS**	4.50
10 Rides	20.25
Adult 30-Day Pass	60.00
Concession 30-Day Pass	45.00
Semester Pass (4 months)***	125.00

\*Includes one transfer within 90 minutes. If paying with cash, request a paper transfer from the driver at the start of your very first trip.

\*\*A DayPASS can be pre-purchased for unlimited travel in a single day within the West Kootenay Transit System. A Umo DayPASS activates on first use, not when purchased.

\*\*\*A Semester Pass is valid for full-time post-secondary students and students up to grade 12 with valid ID. Available at select vendors only. Visit [bctransit.com](http://bctransit.com) for up-to-date vendor locations.



**Plan your trip with:**  
Transit App, Umo Mobility App,  
Google Maps, or [bctransit.com](http://bctransit.com)



BE PART OF THE SOLUTION...

REUSE YOUR RIDER'S GUIDE.

Transit Info 1-855-993-3100

[bctransit.com](http://bctransit.com)

# West Kootenay Transit

## RIDER'S GUIDE

Effective June 29, 2026



Regional District of  
Kootenay Boundary  
Regional District of  
Central Kootenay  
City of Nelson



# Index

	Page
<b>Regional Service Map</b>	4
<b>Regional Connectors</b>	5
98 Castlegar/Trail	5
99 Castlegar/Nelson	5, 13
<b>Nelson and Area (map)</b>	6
1 Uphill	7
2 Fairview	7
3 Rosemont	8
4 Lakeside Dr West/Downtown	8
10 North Shore	9
14 Blewett	10
15 Perrier	10
<b>Slocan and Area (map)</b>	12
20 Slocan Valley	13
<b>Castlegar and Area (map)</b>	14
31 North Castlegar	15
32 Columbia	15
33 Selkirk	15
34 Kinnaird	15
36 Ootischenia	15
38 Playmor	15
<b>Trail and Area (map)</b>	16
41 Binns	17
42 Columbia Heights	17
43 Glenmerry/Fruitvale	18
44 Hospital/Sunningdale	17
45 Teck	17
46 Rossland	19
48 Red Mountain Ski Bus	19
<b>Nakusp and Kaslo Paratransit</b>	20
51 Nakusp/Hot Springs	20
52 Slocan/Nakusp via Silverton	20
53 Edgewood/Nakusp	20
57 Kaslo Local	20
58 Argenta/Kaslo	20
<b>Health Connections</b>	21
72 Salmo/Nelson via Ymir	21
74 Nakusp/Nelson	21
76 Kaslo/Nelson	21

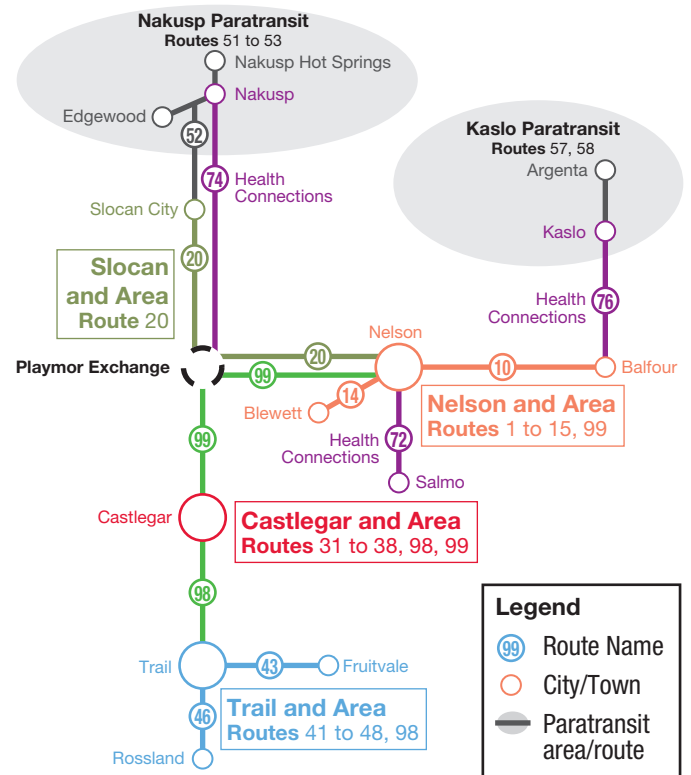
# Welcome Aboard

West Kootenay Transit serves communities throughout the region, including Nelson, Trail and Castlegar and surrounding communities.

Fixed-route service is divided into four areas:

- **Nelson and Area:** Nelson, Balfour, Blewett, Salmo, Kaslo and Argenta
- **Slocan and Area:** Playmor Junction, Winlaw, Slocan City, Nakusp, and Edgewood
- **Castlegar and Area**
- **Trail and Area:** Trail, Rossland, Fruitvale
- **Regional connector routes:** 98 and 99

Additional Health Connections and Paratransit services connect other regional destinations and smaller communities.



# West Kootenay Transit

West Kootenay Transit offers a range of services:

**Fixed-route service** – scheduled service to major destinations and residential areas. Low-floor buses make it easy for everyone to get on and off the bus.

**On-Request** – curb-to-curb pick-up and drop-off service. Call to book your trip. Nakusp and Kaslo only.

**handyDART** – door-to-door, shared service for people who are unable to take the fixed-route service.

## About Your Transit System

Funding for West Kootenay Transit is cost shared between the Regional District of Central Kootenay, Regional District of Kootenay Boundary, City of Nelson and BC Transit. Funding for Health Connections service is provided by the Interior Health Authority.

Decisions on fares, routes and service levels are made by local governments based on recommendations by the West Kootenay Transit Committee (made up of local government representatives), based on public feedback and information provided by BC Transit. Buses are operated by the City of Nelson and Keolis Canada.

Operating costs are met by a combination of farebox revenues and joint local and provincial funding.

## Contact

Customer Information	1-855-993-3100
Umo Customer Service	1-877-380-8181 (toll-free) 7 a.m. - 7 p.m., Mon-Fri 8 a.m. - 4 p.m., Sat-Sun
Lost and Found	1-855-993-3100
handyDART	See page 3
Web	bctransit.com

### Transit Offices

Nelson, Slocan, and Area	Suite 101 – 310 Ward Street Nelson, BC V1L 5S4
Trail/Castlegar and Area	1175 Lower China Creek Rd Genelle, BC V0G 1G0

If you have comments about service in general or suggestions for improvements, contact:

West Kootenay Transit Committee

Email	wkctc@rdck.bc.ca
Mailing Address	West Kootenay Transit Committee c/o Regional District of Central Kootenay 202 Lakeside Drive Nelson, BC V1L 6B9

## Umo Fares and Passes Outlets

Subject to change. For an updated list of vendor locations, visit [bctransit.com](http://bctransit.com).

\*Semester Pass and Concession Pass available with ID.

### Nelson

- Nelson City Hall\*
- Nelson Public Library\*

### Castlegar

- Castlegar City Hall\*
- Selkirk College – Castlegar Campus\*

### Trail and Area

- Fruitvale Village Office
- Regional District of Kootenay Trail Office\*
- Rossland City Hall\*
- Trail City Hall\*

## Holiday Service

Service on all routes is not available on the following holidays:

- Good Friday
- Easter Monday
- Victoria Day
- Canada Day
- B.C. Day
- Labour Day
- National Day for Truth and Reconciliation
- Thanksgiving Day
- Remembrance Day
- Christmas Day
- Boxing Day

Service is provided on 48 Red Mountain with no service on other routes:

- New Year's Day
- Family Day

Subject to change. Check online at [bctransit.com](http://bctransit.com) for special event service.

**Subject to change.  
Watch for more  
vendor locations,  
visit [bctransit.com](http://bctransit.com)**

## Paying Your Fare

### Contactless Payment Method

Interac, Visa, Mastercard, and American Express cards are accepted. Cards linked to mobile wallets are also accepted.

### Go with Umo

If you travel frequently, we recommend purchasing fare products with Umo app or card to save money. Buy passes or load a Cash Balance through the app, online at [ca.umopass.com](http://ca.umopass.com), Umo's customer service line at 1-877-380-8181, or at a vendor location.

### Cash Fare

Cash is still accepted on board. Please have the exact fare ready before you board the bus.

### Umo Cash Balance

Cash Balance is a fare product for riders using a Umo payment method. A rider's Umo app or reloadable card can be loaded with a set dollar amount to be drawn from as additional trips are taken.

A Cash Balance can be loaded from \$5.00 and up.

### DayPASS

A pre-purchased DayPASS is valid for one day of unlimited travel within the West Kootenay transit system. Pre-purchase a DayPASS through the Umo app, online at [ca.umopass.com](http://ca.umopass.com), Umo's customer service line at 1-877-380-8181, or at a vendor location.

### Transfers

A transfer allows for travel on the next connecting bus within 90 minutes of trip departure without incurring an additional fare.

- ▶ If paying with cash, please request a paper transfer from the bus driver at the time of payment and submit the transfer to your next driver upon boarding your second bus.
- ▶ An electronic transfer will be automatically applied to your Umo or contactless payment method. Please tap or scan the same payment method on your second bus to continue to travel without incurring an additional charge.

### Tax Exemption

You do not pay tax when you purchase your transit fare. Transit fares are exempt from federal and provincial tax.

## Fare Free Transit for Children 12 and Under

Children aged 6 to 12 ride conventional and handyDART buses for free, without requiring a fare product or identification.

Children aged 5 and under will need to be accompanied by an attendant 12 years or older to ride for free. Children must board and depart at the same stop as the attendant.

## Secondary and Post-Secondary Students

Students in full-time attendance at a recognized secondary and post-secondary school can travel on a Concession 30-Day Pass or a Semester Pass (4 months).

### Selkirk College Connections

The **98 Castlegar/Trail** and the **99 Castlegar/Nelson** are scheduled to meet key class times at Selkirk College campuses in Nelson, Castlegar and Trail.

## Government of BC Bus Pass Program

The BC Bus Pass Program is offered by the Ministry of Social Development and Poverty Reduction. The annual bus pass is valid for the eligible rider on any fixed-route transit service. The pass is non-transferable.

For information on criteria for eligibility, visit [www.gov.bc.ca/buspassprogram](http://www.gov.bc.ca/buspassprogram) or call 1-866-866-0800.

## How to Ride

### Bikes and Scooters

Most bikes can be accommodated on BC Transit buses when their wheels fit properly in the bike rack. Bike racks have space for two bikes. If you are considering travelling by bike and transit, instructions are posted on the bike racks.

Before your bus arrives, make sure that saddlebags, antennas, helmets, child carriers or any other item that could interfere with the driver's vision are removed from the bike. Electric bikes are only allowed on the bike rack when they weigh less than 25kg (55 lbs.), and the battery (lithium only) is removed from the bike and brought on board the bus with the customer.

Bike racks on community buses can *only be used during daylight hours*. Bikes block the headlights at night. Visit *Rider Info* at [bctransit.com](http://bctransit.com) for an instructional video.

## Safety

### The Bus is a Safe Place

Transit drivers can contact local police, ambulance and other emergency services. Transit drivers are also trained to assist a child or adult in need. Tell the driver if you are concerned about your safety.

BC Transit's safety and security practices uphold the *British Columbia Transit Act* and the *B.C. Motor Vehicle Act*.

### Be Safe and Be Seen

Sometimes it is difficult for transit drivers to see you at bus stops, especially along unlit roads. Wear light coloured clothing, wear a reflective strip, use a flashlight or use the light from your mobile phone to signal the driver that you are at the stop.

### Request-a-Stop

Customers who feel that their personal safety is at risk can ask their driver to stop between regular bus stops. Ask your transit driver at least one bus stop ahead of where you wish to get off. You will be let off at a safe location closest to your request. Please contact your local transit office for details and any time restrictions.

## Accessibility

### Baby Strollers

- should be collapsible
- must be kept clear of the aisles
- must be positioned in an unoccupied wheelchair location with the brakes set
- must be held on to at all times.

When wheelchair positions are occupied or required by another customer or if the bus is not a low floor bus, please store your folded stroller between seats. Hold on to your child at all times.

## On-Request

1-855-933-3100

On-Request offers curb-to-curb, pick-up and drop-off service within the Village of Nakusp and Village of Kaslo. All customers are eligible to use this service.

Priority is given to the first to call and people with mobility challenges.

Call before noon the previous working day.

### Service Hours Nakusp:

Mondays, 12:00 p.m. - 1:00 p.m., 2:00 p.m. - 3:00 p.m.

Wednesdays, 2:25 p.m. - 3:15 p.m.

### Service Hours Kaslo:

Fridays, 10:10 a.m. - 10:40 a.m.

### Cancelling a trip

If you plans change, phone as soon as possible so we can schedule a trip for someone else.

## Health Connections

1-855-993-3100

Health Connections is a transit service providing the communities with transportation options to access non-emergency medical appointments. Although medical appointments have priority, everyone is eligible to use this service if space is available. Service is available to any community along the routes to Nelson.

Call before noon the previous working day.

When scheduling medical appointments, let them know you will be using Health Connections.

## handyDART

handyDART is a door-to-door, shared transit service for people unable to take fixed-route transit.

Customers must first register. Registration is free.

To register or for bookings, phone **1-855-993-3100**.

Call to book your trip **48 hours in advance**.

- Castlegar handyDART
- Trail and area handyDART
- Nelson handyDART

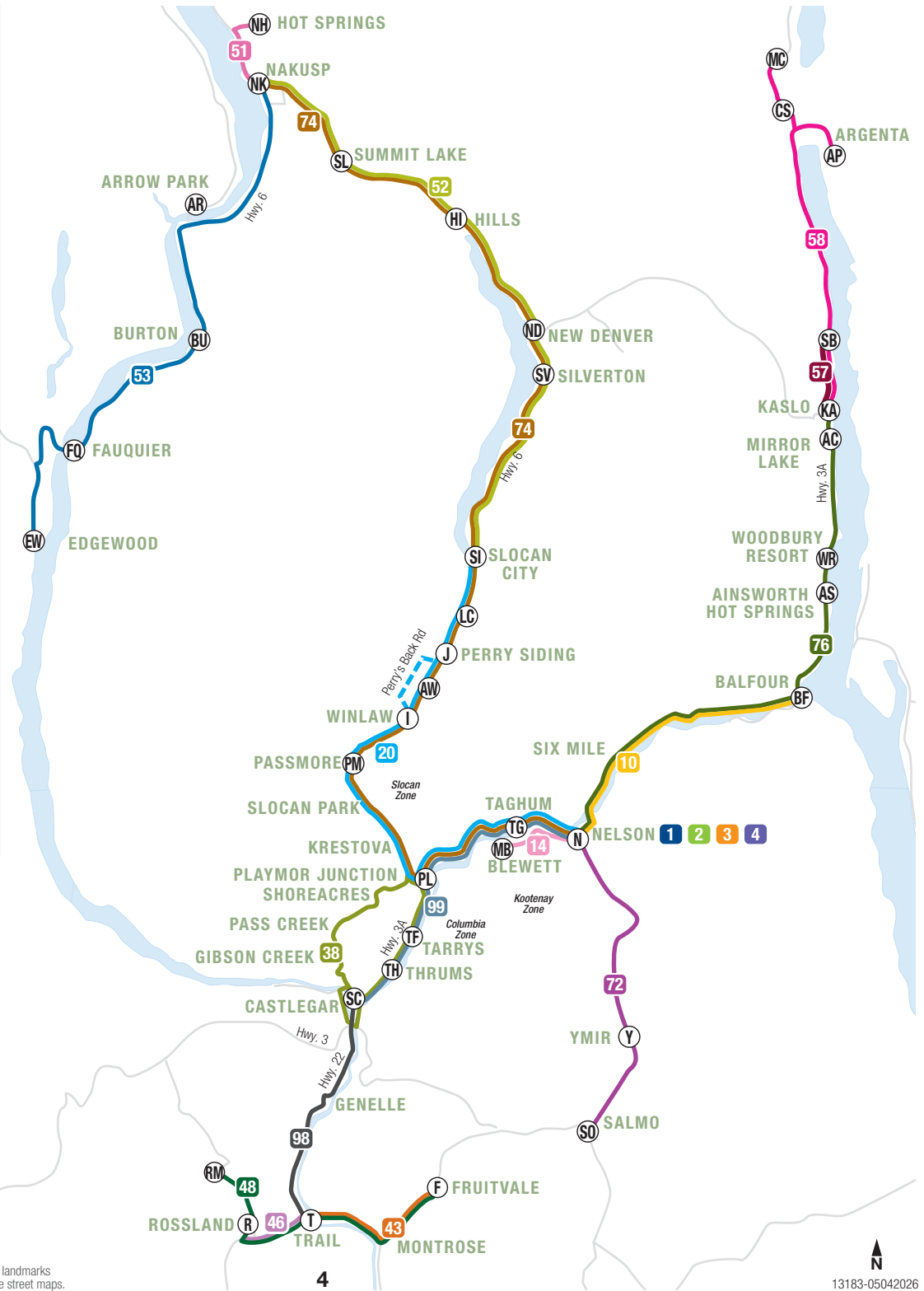
There is no handyDART service on Saturday, Sunday, and statutory holidays.

For handyDART fares and more information, check [bctransit.com/west-kootenay/fares](http://bctransit.com/west-kootenay/fares).

# Regional Service Map

## West Kootenay

- 1 Uphill
- 2 Fairview
- 3 Rosemont
- 4 Lakeside Dr West/ Downtown
- 10 North Shore
- 14 Blewett
- 20 Slochan Valley
- 38 Playmor
- 43 Glenmerry/Fruitvale
- 46 Rossland
- 48 Red Mountain
- 51 Nakusp – Hot Springs
- 52 Nakusp – Slocan via Silverton
- 53 Nakusp – Edgewood
- 57 Kaslo Local
- 58 Kaslo – Argenta
- 72 Salmo – Nelson via Ymir
- 74 Nakusp – Nelson
- 76 Kaslo – Nelson
- 98 Castlegar/Trail
- 99 Castlegar/Nelson
- - - - Limited Service



Transit maps show transit routes, exchanges and relevant landmarks to help riders use the transit system. They are not complete street maps.

# Regional Connectors

## 98 Castlegar Trail to Castlegar

Monday to Friday

(T)	(K)	(TD)	(RV)	(G)	(CC)	(CA)	(SC)
Downtown Trail: Cedar and Spokane	KBR Hospital (Trail)	Tadanac	Rivervale (Hwy Only)	Genelle: Tempo Gas	Castlegar Community Complex	Castlegar Airport/Casino	Castlegar: Selkirk College
6:06	—	—	6:11	6:20	6:33	6:38	6:42
6:52	—	—	6:58	7:07	7:21	7:26	7:30
8:09	—	—	8:15	8:24	8:38	8:43	8:47
9:50	—	—	9:56	10:05	10:19	10:24	10:28
<b>12:05</b>	—	<b>12:13</b>	<b>12:18</b>	<b>12:27</b>	<b>12:41</b>	<b>12:46</b>	<b>12:50</b>
<b>3:08</b>	<b>3:16</b>	<b>3:25</b>	<b>3:30</b>	<b>3:39</b>	<b>3:53</b>	<b>3:58</b>	<b>4:02</b>
<b>4:17</b>	—	<b>4:24</b>	<b>4:29</b>	<b>4:38</b>	<b>4:51</b>	<b>4:56</b>	<b>5:00</b>
<b>5:10</b>	—	—	<b>5:17</b>	<b>5:26</b>	<b>5:39</b>	<b>5:44</b>	<b>5:48</b>
<b>F 6:33</b>	—	—	<b>6:39</b>	<b>6:48</b>	<b>7:00</b>	<b>7:05</b>	<b>7:08</b>
Saturday							
8:50	—	—	8:56	9:05	9:19	9:24	9:28
<b>12:34</b>	—	—	<b>12:40</b>	<b>12:49</b>	<b>1:03</b>	<b>1:08</b>	<b>1:12</b>
<b>5:12</b>	—	—	<b>5:18</b>	<b>5:27</b>	<b>5:41</b>	<b>5:46</b>	<b>5:50</b>

F Trip operates Friday only.

## 98 Trail Castlegar to Trail

Monday to Friday

(SC)	(CC)	(G)	(RV)	(TD)	(T)
Castlegar: Selkirk College	Castlegar Community Complex	Genelle: Tempo Gas	Rivervale (Hwy Only)	Tadanac	Downtown Trail: Cedar and Spokane
—	—	5:32	5:41	—	5:49
—	—	6:41	6:50	—	6:58
<b>H 6:48</b>	<b>6:57</b>	<b>7:09</b>	<b>7:18</b>	—	<b>7:26</b>
<b>7:36</b>	<b>7:45</b>	<b>7:57</b>	<b>8:06</b>	<b>8:11</b>	<b>8:22</b>
<b>8:55</b>	<b>9:05</b>	<b>9:17</b>	<b>9:26</b>	<b>9:30</b>	<b>9:40</b>
<b>10:34</b>	<b>10:44</b>	<b>10:56</b>	<b>11:05</b>	—	<b>11:14</b>
<b>12:56</b>	<b>1:06</b>	<b>1:19</b>	<b>1:28</b>	<b>1:32</b>	<b>1:43</b>
—	—	<b>2:43</b>	<b>2:52</b>	—	<b>3:01</b>
<b>4:08</b>	<b>4:18</b>	<b>4:31</b>	<b>4:40</b>	—	<b>4:50</b>
<b>5:08</b>	<b>5:18</b>	<b>5:31</b>	<b>5:40</b>	—	<b>5:49</b>
<b>F 5:56</b>	<b>6:06</b>	<b>6:19</b>	<b>6:28</b>	—	<b>6:37</b>
<b>7:12</b>	<b>7:21</b>	<b>7:33</b>	<b>7:42</b>	—	<b>7:50</b>
Saturday					
—	—	<b>7:27</b>	<b>7:36</b>	—	<b>7:45</b>
<b>9:34</b>	<b>9:43</b>	<b>9:56</b>	<b>10:05</b>	—	<b>10:14</b>
<b>1:18</b>	<b>1:27</b>	<b>1:40</b>	<b>1:49</b>	—	<b>1:58</b>
<b>5:56</b>	<b>6:05</b>	<b>6:18</b>	<b>6:27</b>	—	<b>6:36</b>

F Trip operates Friday only.  
H Trip ends at Kootenay Boundary Regional Hospital 7 minutes later.

## 99 Castlegar To Playmor Jct and Castlegar

Monday to Friday

(N)	(PR)	(TG)	(PL)	(TH)	(SC)
Nelson Exchange	Nelson Park & Ride	Taghum	Playmor Junction Park & Ride	Thrums	Castlegar: Selkirk College
6:00	6:03	6:09	6:20	6:27	6:39
6:50	6:54	7:00	7:11	7:18	7:30
<b>B 8:04</b>	<b>8:08</b>	<b>8:14</b>	<b>8:26</b>	<b>8:33</b>	<b>8:45</b>
<b>B 9:45</b>	<b>9:49</b>	<b>9:55</b>	<b>10:07</b>	<b>10:14</b>	<b>10:26</b>
<b>12:04</b>	<b>12:08</b>	<b>12:14</b>	<b>12:27</b>	<b>12:35</b>	<b>12:48</b>
<b>B 3:14</b>	<b>3:18</b>	<b>3:24</b>	<b>3:36</b>	<b>3:45</b>	<b>3:58</b>
<b>B 4:19</b>	<b>4:23</b>	<b>4:29</b>	<b>4:40</b>	<b>4:48</b>	<b>5:00</b>
<b>5:07</b>	<b>5:11</b>	<b>5:17</b>	<b>5:28</b>	<b>5:36</b>	<b>5:48</b>
Saturday					
8:47	8:51	8:57	9:08	9:16	9:27
<b>12:30</b>	<b>12:34</b>	<b>12:40</b>	<b>12:52</b>	<b>1:00</b>	<b>1:11</b>
<b>5:05</b>	<b>5:09</b>	<b>5:15</b>	<b>5:27</b>	<b>5:35</b>	<b>5:47</b>

For additional service between Nelson and Playmor Junction, see route **20 Slocan Valley**.

**B Community Bus:** bike rack use limited to daylight hours only. No standees allowed.

## 99 Nelson To Playmor Jct and Nelson

Monday to Friday

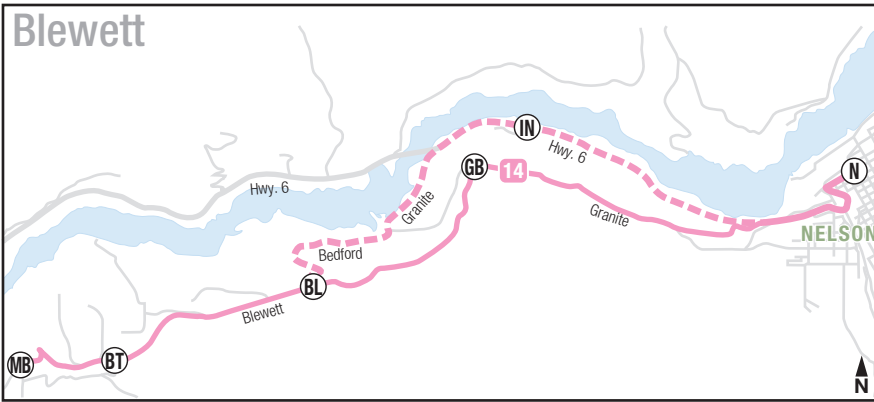
(SC)	(O)	(TH)	(PL)	(TG)	(PR)	(N)
Castlegar: Selkirk College	Ootischemia Park & Ride	Thrums	Playmor Junction Park & Ride	Taghum	Nelson Park & Ride	Nelson Exchange
6:48	6:53	7:00	7:10	7:21	7:27	7:30
7:36	7:41	7:48	7:58	8:09	8:15	8:20
<b>B 8:53</b>	<b>8:58</b>	<b>9:05</b>	<b>9:14</b>	<b>9:24</b>	<b>9:30</b>	<b>9:33</b>
<b>B 10:34</b>	<b>10:39</b>	<b>10:46</b>	<b>10:55</b>	<b>11:06</b>	<b>11:12</b>	<b>11:15</b>
<b>12:56</b>	<b>1:01</b>	<b>1:08</b>	<b>1:18</b>	<b>1:29</b>	<b>1:35</b>	<b>1:38</b>
<b>B 4:08</b>	<b>4:13</b>	<b>4:20</b>	<b>4:29</b>	<b>4:40</b>	<b>4:46</b>	<b>4:51</b>
<b>B 5:07</b>	<b>5:11</b>	<b>5:18</b>	<b>5:27</b>	<b>5:38</b>	<b>5:44</b>	<b>5:47</b>
<b>5:56</b>	<b>6:00</b>	<b>6:07</b>	<b>6:16</b>	<b>6:27</b>	<b>6:33</b>	<b>6:36</b>
Saturday						
9:36	9:41	9:47	9:57	10:08	10:14	10:17
<b>1:20</b>	<b>1:25</b>	<b>1:31</b>	<b>1:41</b>	<b>1:52</b>	<b>1:58</b>	<b>2:02</b>
<b>5:59</b>	<b>6:04</b>	<b>6:10</b>	<b>6:20</b>	<b>6:31</b>	<b>6:37</b>	<b>6:41</b>

For additional service between Playmor Junction and Nelson, see route **20 Slocan Valley**.

**B Community Bus:** bike rack use limited to daylight hours only. No standees allowed.

# Nelson and Area

## Blewett

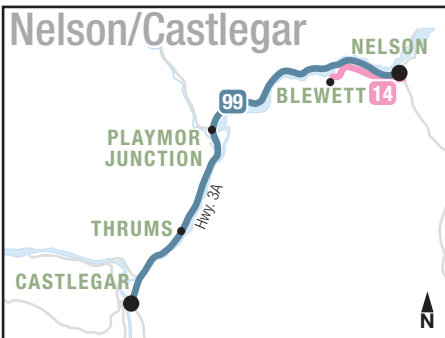


Transit maps show transit routes, exchanges and relevant landmarks to help riders use the transit system. They are not complete street maps.

## Kootenay-Nelson and Area

- 1 - Uphill
- 2 - Fairview
- 3 - Rosemont
- 4 - Lakeside Dr West/Downtown
- 10 - North Shore
- 14 - Blewett
- 15 - Perrier
- 20 - Slocan Valley
- 99 - Castlegar/Nelson
- - - - Limited Service

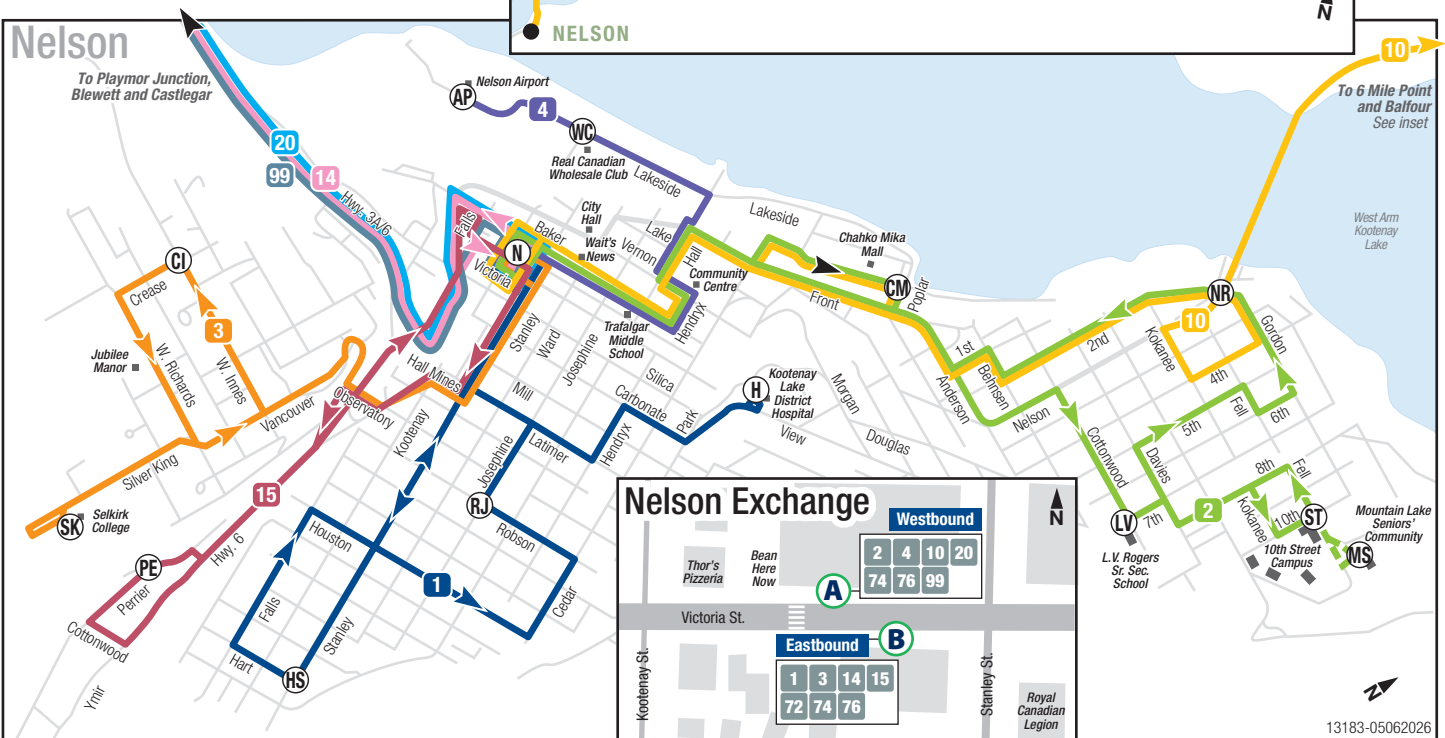
## Nelson/Castlegar



## Nelson-North Shore



## Nelson



### Nelson Exchange

		<b>Westbound</b>			
		2	4	10	20
		74	76	99	
		<b>Eastbound</b>			
		1	3	14	15
		72	74	76	

# Nelson and Area

## 1 Uphill

Monday to Friday

	(N)	(HS)	(RJ)	(H)	(N)
	Nelson Exchange	Stanley and Hart	Robson and Josephine	Kootenay Lake Hospital	Nelson Exchange
C	6:20	6:35	6:40	:	6:43
C	7:20	7:37	7:43	7:47	7:52
C	7:49	8:07	8:13	8:17	8:24
	8:37	8:41	8:47	8:51	8:58
B	8:50	—	—	8:54	9:01
BC	9:00	9:17	9:23	9:27	9:34
BC	9:40	9:56	10:02	10:06	10:11
BC	10:10	10:26	10:32	10:36	10:43
B	10:50	10:53	10:59	11:03	11:10
	11:20	11:23	11:29	—	11:34
	11:40	11:43	11:49	11:53	11:58
C	12:48	1:04	1:10	1:14	1:19
B	1:20	—	—	1:24	1:29
	1:42	1:46	1:52	1:56	2:01
	2:52	2:56	3:02	3:06	3:12
	3:19	3:23	3:29	—	3:33
	3:48	3:52	3:58	4:02	4:07
B	5:00	5:04	5:10	5:14	5:19
B	5:55	5:58	6:04	6:08	6:13
	6:40	6:43	6:49	6:53	6:58
C	7:15	7:30	7:35	7:39	7:44
C	8:30	8:45	8:50	8:54	8:59
C	9:45	9:59	10:04	10:07	10:12
CF	10:50	11:04	11:09	11:12	11:17

Saturday

C	8:15	8:30	8:35	8:39	8:44
C	8:50	9:05	9:10	9:14	9:19
	10:00	10:04	10:09	10:13	10:18
C	10:25	10:41	10:46	10:50	10:56
C	11:15	11:31	11:36	11:40	11:45
C	12:30	12:46	12:51	12:55	1:00
C	1:50	2:06	2:11	2:15	2:20
C	3:10	3:26	3:31	3:35	3:41
C	3:45	4:01	4:06	4:10	4:15
	5:05	5:09	5:14	5:18	5:23
C	6:48	7:04	7:09	7:13	7:18

**B Community Bus:** bike rack use limited to daylight hours only. No standees allowed.

**C Combined routing:** Trip departs from Nelson Exchange as **3 Rosemont**, and continues as **1 Uphill**.

**F** Trip operates Friday only.

## 2 Fairview

Monday to Friday

	(N)	(CM)	(LV)	(NR)	(ST)	(MS)	(NR)	(CM)	(TF)	(LV)	(N)
	Nelson Exchange	Chahko Mika Mall	LV Rogers Senior Sec.	2nd Street and Gordon	Selkirk College: 10th Street Campus	Mountain Lake Seniors Community	2nd Street and Gordon	Chahko Mika Mall	Trafalgar Middle School	LV Rogers Senior Sec.	Nelson Exchange
	6:20	—	6:27	—	6:29	—	6:35	—	—	—	6:44
	6:45	—	6:53	—	6:56	—	7:03	7:10	—	—	7:17
T	7:55	—	8:05	—	8:08	—	8:16	—	8:29	—	8:34
N	8:22	—	8:30	—	—	—	—	—	—	—	—
	8:26	—	8:34	—	8:37	—	8:44	8:51	—	—	8:59
	9:00	9:07	9:11	—	9:14	—	9:21	9:28	—	—	9:36
	9:30	9:37	9:41	—	9:44	—	9:50	9:57	—	—	10:05
	10:29	10:36	10:40	—	10:43	10:45	10:53	11:00	—	—	11:09
	10:59	11:07	11:11	—	11:14	—	11:21	11:28	—	—	11:37
	12:00	12:09	12:14	—	12:17	12:19	12:27	12:35	—	—	12:44
	1:00	1:09	1:13	—	1:16	—	1:23	1:31	—	—	1:40
	2:03	2:12	2:16	—	2:19	2:21	2:29	2:37	—	—	2:46
	2:25	2:34	2:38	—	2:41	—	2:48	2:55	—	—	3:04
N	—	—	—	—	—	—	—	—	—	3:22	3:31
R	3:14	—	—	3:27	3:34	—	—	—	—	3:37	3:45
	3:35	3:43	3:47	—	3:50	—	3:57	4:04	—	—	4:13
	4:00	4:08	4:12	—	4:15	4:17	4:24	4:31	—	—	4:40
	4:40	4:48	4:52	—	4:55	—	5:02	5:09	—	—	5:18
B	5:07	5:15	5:19	—	5:22	—	5:28	5:35	—	—	5:43
	5:40	5:47	5:51	—	5:54	—	6:00	6:07	—	—	6:14
	7:00	7:07	7:11	—	7:14	—	7:20	7:27	—	—	7:34
	7:50	7:56	8:00	—	8:02	—	8:08	8:15	—	—	8:22
	9:05	9:11	9:15	—	9:17	—	9:23	9:30	—	—	9:37
F	10:20	—	10:28	—	10:30	—	10:36	—	—	—	10:45

Saturday

B	8:10	8:17	8:21	—	8:23	—	8:29	8:35	—	—	8:42
	9:20	9:27	9:31	—	9:34	—	9:41	9:48	—	—	9:57
	10:30	10:37	10:41	—	10:44	10:46	10:54	11:01	—	—	11:10
	11:50	11:58	12:02	—	12:05	—	12:12	12:19	—	—	12:28
	1:03	1:11	1:15	—	1:18	1:20	1:28	1:35	—	—	1:44
	2:23	2:31	2:35	—	2:38	—	2:45	2:52	—	—	3:01
	4:20	4:28	4:32	—	4:35	4:37	4:45	4:52	—	—	5:01
	5:30	5:37	5:41	—	5:44	—	5:51	5:58	—	—	6:05
	6:10	6:17	6:21	—	6:24	—	6:31	6:38	—	—	6:46
	7:25	7:32	7:36	—	7:38	—	7:44	7:51	—	—	7:58

**B Community Bus:** bike rack use limited to daylight hours only. No standees allowed.

**T** Trip routes via Trafalgar Middle School when school is in session.

**R Reverse Routing:** Trip operates on reverse loop routing.

**F** Trip operates Friday only.

**N** Trip operates on school days only.



Transit Info 1-855-993-3100  
bctransit.com

# Nelson and Area

## 3 Rosemont

Monday to Friday

	(N)	(CI)	(SK)	(HS)	(N)
	Nelson Exchange	Crease and W. Innes	Selkirk College: Silver King Campus	Stanley and Hart	Nelson Exchange
C	6:20	6:25	6:29	6:35	6:43
C	7:20	7:26	7:31	7:37	7:52
	7:35	—	7:41	—	—
C	7:49	7:55	8:00	8:07	8:24
	8:00	8:06	8:11	—	8:18
	8:40	8:45	8:50	—	8:57
C	9:00	9:05	9:10	9:17	9:34
BC	9:40	9:45	9:50	9:56	10:11
BC	10:10	10:15	10:20	10:26	10:43
	10:40	10:45	10:50	—	10:57
	11:40	11:45	11:50	—	11:57
C	12:48	12:53	12:58	1:04	1:19
	1:43	1:48	1:53	—	2:01
	2:32	2:37	2:42	—	2:50
	3:35	3:41	3:46	—	3:52
	4:20	4:25	4:30	—	4:36
	4:47	4:52	4:57	—	5:03
	5:21	5:26	5:31	—	5:37
	6:15	6:20	6:25	—	6:31
C	7:15	7:20	7:24	7:30	7:44
C	8:30	8:35	8:39	8:45	8:59
C	9:45	9:50	9:54	9:59	10:12
CF	10:50	10:55	10:59	11:04	11:17

Saturday

C	8:15	8:20	8:24	8:30	8:44
C	8:50	8:55	8:59	9:05	9:19
C	10:25	10:31	10:35	10:41	10:56
C	11:15	11:21	11:25	11:31	11:45
C	12:30	12:36	12:40	12:46	1:00
C	1:50	1:56	2:00	2:06	2:20
C	3:10	3:16	3:20	3:26	3:41
C	3:45	3:51	3:55	4:01	4:15
C	6:48	6:54	6:58	7:04	7:18

**C Combined routing:** Trip departs from Nelson Exchange as **3 Rosemont**, and continues as **1 Uphill**.

**B Community Bus:** bike rack use limited to daylight hours only. No standees allowed.

**F** Trip operates Friday only.

## 4 Lakeside Dr West / Downtown

Monday to Friday

(N)	(WC)	(AP)	(AP)	(WC)	(N)
Nelson Exchange	Real Canadian Wholesale Club	Nelson Airport	Nelson Airport	Real Canadian Wholesale Club	Nelson Exchange
11:12	11:17	11:19	12:51	12:52	12:59
1:21	1:27	1:29	2:16	2:17	2:24
2:49	2:56	2:58	3:10	3:11	3:18

Saturday

2:02	2:09	2:10	3:10	3:11	3:18
------	------	------	------	------	------



**BUS ready**

**Children 12 and under ride for free!**

**Do you know about BusReady?**

It's BC Transit's educational program for kids.

Learn more at [busready.bctransit.com](http://busready.bctransit.com)




Transit Info 1-855-993-3100  
bctransit.com

# Nelson and Area

## 10 North Shore To Balfour

Monday to Friday

	(N)		(CM)	(NR)	(SM)	(CB)	(HF)	(BF)
	Nelson Exchange	Routes via	Chahko Mika Mall	2nd Street and Gordon	6 Mile MH Park	Crescent Beach	Harrop Ferry	Balfour Ferry
	6:12	10X	—	—	—	—	—	6:47
B	7:17	10X	—	—	—	—	—	7:52
	8:46	10	8:53	8:57	9:12	9:19	9:26	9:35
B	12:03	10	12:12	12:17	12:32	12:39	12:46	12:55
B	1:43	10	1:52	1:57	2:12	2:19	2:26	2:35
	4:09	10	4:17	4:22	4:39	4:46	4:53	5:05
	5:04	10X	5:13	—	5:31	5:38	5:46	5:57
B	6:46	10	6:53	6:57	7:11	7:18	7:25	7:35
B	8:42	10	8:49	8:53	9:07	9:14	9:21	9:30
Saturday								
	7:10	10X	—	—	—	—	—	7:45
	10:23	10	10:30	10:34	10:50	10:57	11:05	11:15
	3:20	10	3:28	3:33	3:50	3:57	4:05	4:15
	6:47	10	6:54	6:59	7:15	7:22	7:30	7:40
B	<b>Community Bus:</b> bike rack use limited to daylight hours only. No standees allowed.							

## 10 North Shore To Nelson

Monday to Friday

	(BF)		(HF)	(CB)	(SM)	(NR)	(CM)	(N)
	Balfour Ferry	Routes via	Harrop Ferry	Crescent Beach	6 Mile MH Park	2nd Street and Gordon	Chahko Mika Mall	Nelson Exchange
	6:50	10	6:59	7:06	7:13	7:28	7:34	7:42
B	7:55	10	8:04	8:11	8:18	8:33	8:39	8:47
	9:40	10	9:49	9:56	10:04	10:20	10:27	10:36
B	1:05	10	1:14	1:21	1:28	1:43	1:50	1:59
B	2:45	10	2:54	3:01	3:08	3:23	3:30	3:39
	5:15	10	5:24	5:31	5:39	5:54	6:01	6:09
	6:05	10	6:14	6:21	6:28	6:43	6:50	6:57
B	7:45	10	7:54	8:01	8:08	8:22	8:29	8:35
B	9:35	10X	—	—	—	—	—	10:08
Saturday								
	7:50	10	7:59	8:06	8:13	8:28	8:35	8:43
	11:25	10	11:35	11:42	11:50	12:06	12:13	12:22
	4:20	10X	—	—	—	—	—	5:00
	7:45	10	7:54	8:01	8:08	8:23	8:30	8:37
B	<b>Community Bus:</b> bike rack use limited to daylight hours only. No standees allowed.							

### Safety Tips

- Customers may board only at designated bus stops. Please do not put your safety at risk trying to board a bus that is in mid-traffic. While in traffic, your transit driver cannot safely let you on or off the bus.
- If you have difficulty boarding, please tell your transit driver that you need time to get to the first available seat.
- Always use handrails and stanchions.

# VOICE

of the Rider

Do you want to help improve transit service?



Join us by registering @ [engage.bctransit.com](https://engage.bctransit.com)



# Nelson and Area

## 14 Blewett

Monday to Friday

	(N)	(GB)	(BL)	(BT)	(MB)	(BT)	(BL)	(GB)	(N)
	Nelson Exchange	Granite and Blewett	Blewett and Bedford	Blewett and Forty 9 Creek Rd (East)	Marrello and 49 Creek Road	Blewett and Forty 9 Creek Rd (East)	Blewett and Bedford	Granite and Blewett	Nelson Exchange
B	7:50	8:00	8:05	8:09	8:12	8:15	8:19	8:25	8:36
B	11:12	11:23	11:28	11:32	11:37	11:40	11:44	11:49	12:00
B	5:46	5:57	6:02	6:06	6:11	6:14	6:18	6:23	6:34
B	<b>Community Bus:</b> bike rack use limited to daylight hours only. No standees allowed.								

## 15 Perrier

Monday and Wednesday

	(N)	(PE)	(N)
	Nelson Exchange	Perrier Road	Nelson Exchange
B	8:30	8:35	8:42
B	2:05	2:10	2:17
B	4:50	4:55	5:02
B	<b>Community Bus:</b> bike rack use limited to daylight hours only. No standees allowed.		

## 72 Salmo

## 72 Nelson via Ymir

To Salmo					To Nelson						
Tuesday, Thursday and Friday											
(CM)	(N)	(PE)	(Y)	(SO)	(SO)	(Y)	(PE)	(N)	(CM)		
Chahko Mika Mail	Nelson Exchange	Perrier Road	Ymir Firehall	Salmo	Salmo	Ymir Firehall	Perrier Road	Nelson Exchange	Chahko Mika Mail		
B	7:12	7:20	—	7:50	B	8:05	8:15	8:38	8:45	8:52	
B	12:37	12:46	12:51	1:13	1:25	B	1:40	1:50	2:13	2:20	2:28
B	5:06	5:16	5:21	5:43	5:55	B	6:10	—	6:40	6:47	
B	<b>Community Bus:</b> bike rack use limited to daylight hours only. No standees allowed. Trip operates Tuesday, Thursday and Friday only.										

### Perrier Road Service

Weekday service on Perrier Road provided by the **15 Perrier** and **72 Salmo/Nelson**. See above.

## Transit Tips



Here are some courtesy and safety tips to keep in mind while travelling on the bus.

### Always

- ✓ plan to arrive at the bus stop a few minutes early
- ✓ have your correct fare ready before boarding
- ✓ take a seat as soon as possible after boarding
- ✓ hold on while the bus is in motion
- ✓ be a good neighbour – yelling or loud music on the bus can be distracting for the driver and other passengers
- ✓ hold on to your children, strollers, parcels, luggage and sports equipment.
- ✓ keep your head, hands and arms inside of the bus
- ✓ remind your driver before you leave the bus if you have to remove your bike from the bike rack
- ✓ assist your children on and off the bus

### Never

- ✗ stand in the street or sit on the curb when the bus approaches
- ✗ run after or hit the side of a moving bus
- ✗ allow your children to stand or kneel on the seat while riding the bus
- ✗ enter the street in front of or directly behind a stopped bus – make sure traffic can see you
- ✗ use offensive or abusive language on the bus
- ✗ stand or sit in any of the bus stairwells
- ✗ jump from the curb to the bus or from the bus to the curb
- ✗ bring open alcohol on the bus

# Get your 30-Day Pass and Save!

## Travel throughout the Regional System

- Save money on bus travel, gas and parking.
- Convenient, reliable and secure.
- A green initiative that reduces traffic congestion and air pollution.



### 30-Day Pass

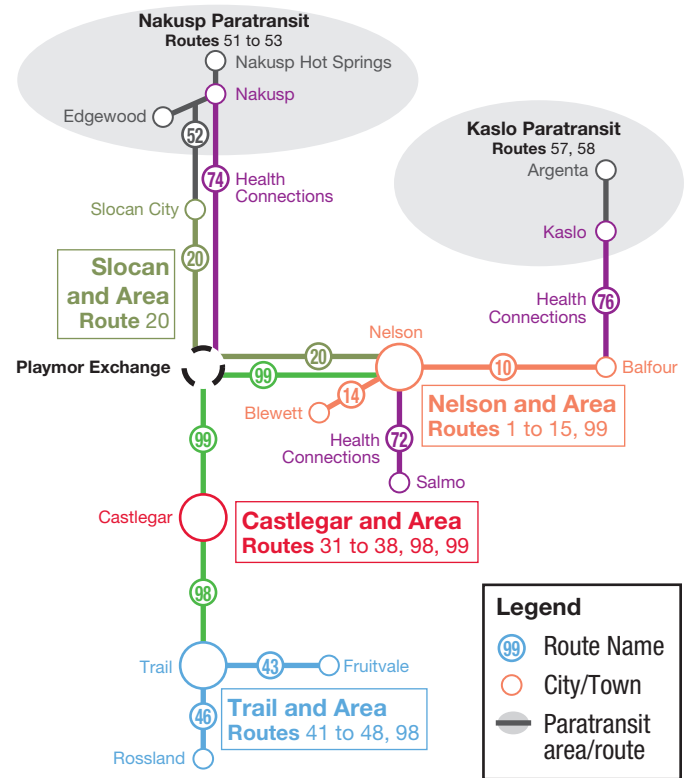
If you are a frequent bus rider, you can save money when you use a 30-Day Pass. Available at Umo Fares and Passes Outlets for adults, students to Grade 12 and post-secondary students and seniors.

### Semester Pass

Great deal for students to Grade 12 and post-secondary students! Save \$55 when you buy a four-month Semester Pass.

See page 1 for Umo Fares and Passes Outlets.

Regional District of  
Kootenay Boundary  
Regional District of  
Central Kootenay  
City of Nelson



**Legend**

- Route Name
- City/Town
- Paratransit area/route

## Choose Your Payment Method and Go with Umo

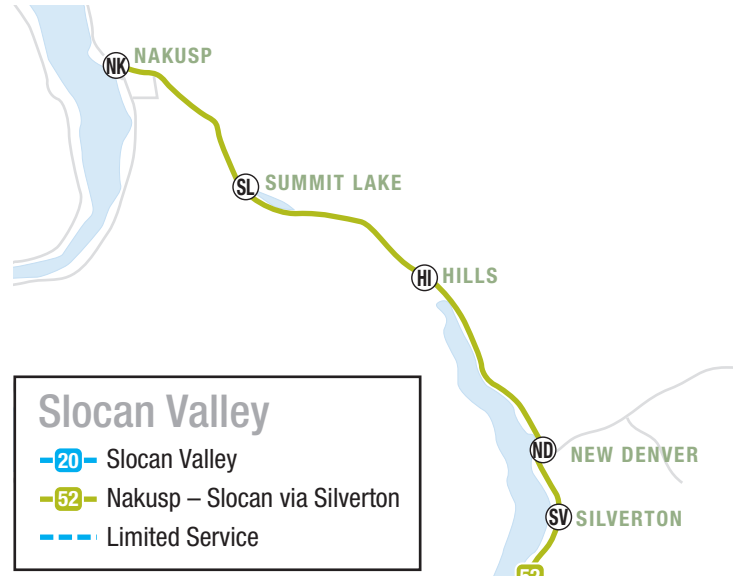
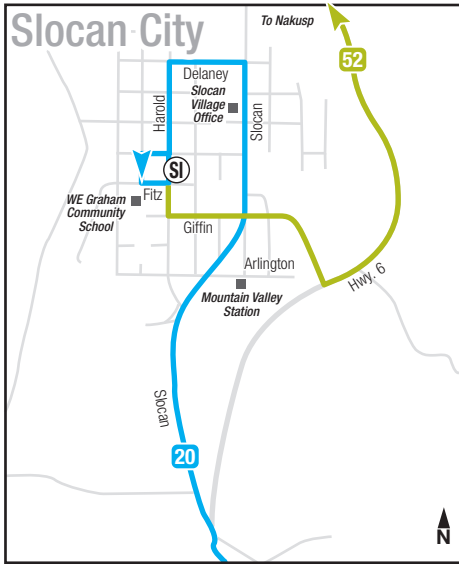


[bctransit.com/umo](http://bctransit.com/umo)

Umo Customer Service  
Toll-Free 1-877-380-8181



# Slocan and Area



Transit maps show transit routes, exchanges and relevant landmarks to help riders use the transit system. They are not complete street maps.

## Nakusp Paratransit

### 52 Slocan via Silverton

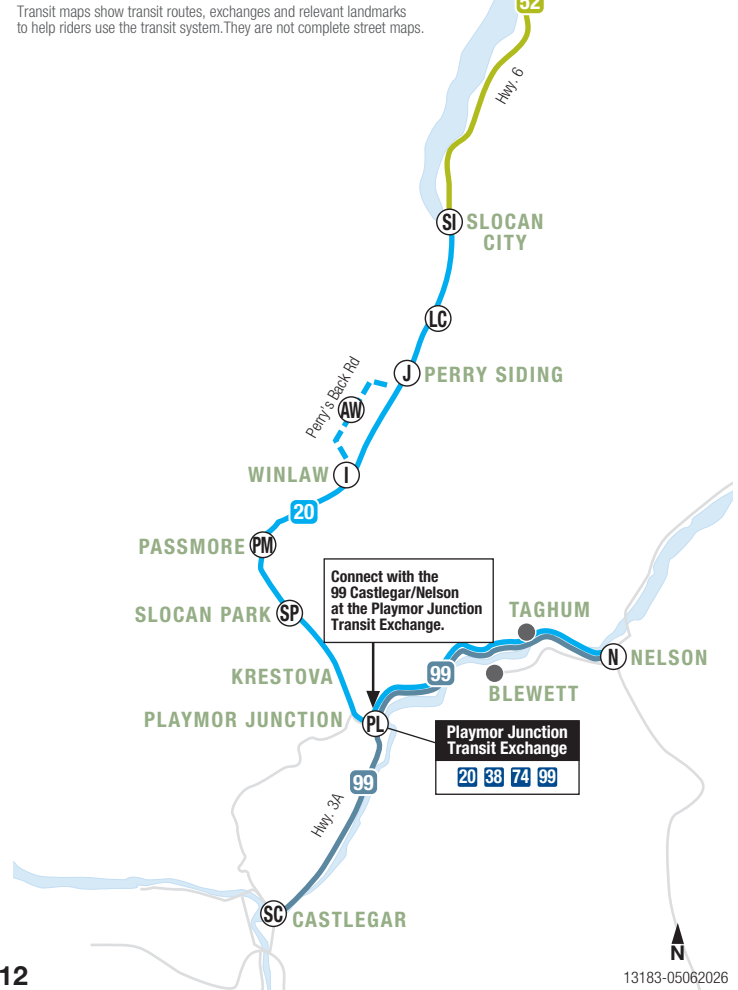
To Slocan						
Wednesday						
(NK)	(SL)	(HI)	(ND)	(HC)	(SV)	(SI)
Nakusp Community Centre	Summit Lake	Hills	New Denver	New Denver Health Centre	Silverton	Slocan and Giffin
B 7:05	7:19	7:30	7:44	7:47	7:53	8:20
B 10:25	10:39	10:50	11:04	11:07	11:13	11:40
B 4:15	4:29	4:40	4:54	4:57	5:03	5:30

**B Community Bus:** bike rack use limited to daylight hours only. No standees allowed.

### 52 Nakusp via Silverton

To Nakusp						
Wednesday						
(SI)	(SV)	(HC)	(ND)	(HI)	(SL)	(NK)
Slocan and Giffin	Silverton	New Denver Health Centre	New Denver	Hills	Summit Lake	Nakusp Community Centre
B 8:35	8:59	9:05	9:10	9:23	9:35	9:55
B 11:55	12:19	12:25	12:30	12:43	12:55	1:15
B 5:40	6:04	6:10	6:15	6:28	6:40	7:00

**B Community Bus:** bike rack use limited to daylight hours only. No standees allowed.



# Slocan and Area

## 20 Slocan Valley

### Monday to Friday

	(N)	(PR)	(TH)	(BE)	(BN)	(PL)	(SP)	(PM)	(I)	(AW)	(J)	(LC)	(SI)
Nelson Exchange													
Nelson Park & Ride													
Taghum													
Beasley and Bains													
Brown Rd at Bomington Rd													
Playmor Junction Park & Ride													
Slocan Par: Slocan Valley Co-Op													
Passmore													
Winlaw													
Perry's Back and Applegate													
Perry's Siding: Threads Guild													
Hwy 6 and Lemon Cree Rd													
Slocan City: Harold and Giffin													
B	4:50	4:54	4:59	—	—	5:10	5:18	5:24	5:35	—	5:41	5:45	5:57
B	7:09	7:14	7:19	—	—	7:30	7:38	7:44	7:55	—	8:01	8:05	8:17
B	7:35	7:39	7:44	—	—	7:55	—	—	—	—	—	—	—
B	10:30	10:33	10:38	10:42	10:46	10:55	11:03	11:09	11:20	—	11:26	11:30	11:42
B	4:02	4:06	4:11	4:15	4:20	4:32	4:40	4:47	4:59	5:06	5:12	5:16	5:30
B	5:29	5:33	5:38	5:42	5:46	5:54	6:02	6:09	6:20	6:27	6:33	6:37	6:49

### Saturday

B	5:23	5:27	5:32	—	—	5:43	5:51	5:57	6:08	—	6:14	6:18	6:30
B	10:15	10:19	10:24	10:28	10:32	10:40	10:48	10:54	11:05	11:12	11:17	11:22	11:36
B	3:05	3:09	3:14	3:18	3:22	3:30	3:38	3:44	3:55	4:02	4:08	4:13	4:27
B	—	—	—	—	—	5:35	5:43	5:49	6:00	6:07	6:13	6:18	6:30

For additional service between Nelson and Playmor Junction, see route 99 Nelson.

**B Community Bus:** bike rack use limited to daylight hours only. No standees allowed.

## 20 Nelson

### Monday to Friday

	(SI)	(LC)	(J)	(AW)	(I)	(PM)	(SP)	(PL)	(BN)	(BE)	(TH)	(PR)	(N)
Slocan City: Harold and Giffin													
Hwy 6 and Lemon Creek Rd													
Perry's Siding: Threads Guild													
Perry's Back and Applegate													
Winlaw													
Passmore													
Slocan Park: Slocan Valley Co-Op													
Playmor Junction Park & Ride													
Brown Rd at Bomington Rd													
Beasley and Bains													
Taghum													
Nelson Park & Ride													
Nelson Exchange													
B	6:05	6:17	6:21	6:27	6:35	6:46	6:53	7:02	7:08	7:14	7:18	7:24	7:27
B	—	—	—	—	—	—	—	—	7:58	8:04	8:10	8:14	8:20
B	8:30	8:41	8:45	8:51	8:59	9:10	9:17	9:27	9:33	9:39	9:43	9:49	9:52
B	11:55	12:06	12:10	12:16	12:24	12:34	12:40	12:49	12:55	1:01	1:05	1:11	1:14
B	5:40	5:50	5:54	—	6:01	6:11	6:17	6:26	—	—	6:36	6:42	6:45
B	7:00	7:10	7:13	—	7:20	7:30	7:36	7:45	—	—	7:55	8:01	8:04

### Saturday

B	6:44	6:55	6:59	7:05	7:12	7:23	7:29	7:39	7:45	7:51	7:55	8:01	8:05
B	11:50	12:01	12:05	12:11	12:18	12:29	12:35	12:45	12:51	12:57	1:01	1:07	1:11
B	4:35	4:46	4:50	—	4:58	5:09	5:15	5:25	—	—	—	—	—
B	6:40	6:51	6:55	—	7:03	7:14	7:20	7:30	7:36	7:42	7:46	7:52	7:56

For additional service between Playmor Junction and Nelson, see route 99 Nelson.

**B Community Bus:** bike rack use limited to daylight hours only. No standees allowed.

## 99 Castlegar

### To Playmor Jct and Castlegar

### Monday to Friday

	(N)	(PR)	(TG)	(PL)	(TH)	(SC)
Nelson Exchange						
Nelson Park & Ride						
Taghum						
Playmor Junction Park & Ride						
Thrusms						
Castlegar: Selkirk College						
B	6:00	6:03	6:09	6:20	6:27	6:39
B	6:50	6:54	7:00	7:11	7:18	7:30
B	8:04	8:08	8:14	8:26	8:33	8:45
B	9:45	9:49	9:55	10:07	10:14	10:26
B	12:04	12:08	12:14	12:27	12:35	12:48
B	3:14	3:18	3:24	3:36	3:45	3:58
B	4:19	4:23	4:29	4:40	4:48	5:00
B	5:07	5:11	5:17	5:28	5:36	5:48

### Saturday

B	8:47	8:51	8:57	9:08	9:16	9:27
B	12:30	12:34	12:40	12:52	1:00	1:11
B	5:05	5:09	5:15	5:27	5:35	5:47

For additional service between Nelson and Playmor Junction, see route 20 Slocan Valley.

**B Community Bus:** bike rack use limited to daylight hours only. No standees allowed.

## 99 Nelson

### To Playmor Jct and Nelson

### Monday to Friday

	(SC)	(O)	(TH)	(PL)	(TG)	(PR)	(N)
Castlegar: Selkirk College							
Ootischenia Park & Ride							
Thrusms							
Playmor Junction Park & Ride							
Taghum							
Nelson Park & Ride							
Nelson Exchange							
B	6:48	6:53	7:00	7:10	7:21	7:27	7:30
B	7:36	7:41	7:48	7:58	8:09	8:15	8:20
B	8:53	8:58	9:05	9:14	9:24	9:30	9:33
B	10:34	10:39	10:46	10:55	11:06	11:12	11:15
B	12:56	1:01	1:08	1:18	1:29	1:35	1:38
B	4:08	4:13	4:20	4:29	4:40	4:46	4:51
B	5:07	5:11	5:18	5:27	5:38	5:44	5:47
B	5:56	6:00	6:07	6:16	6:27	6:33	6:36

### Saturday

B	9:36	9:41	9:47	9:57	10:08	10:14	10:17
B	1:20	1:25	1:31	1:41	1:52	1:58	2:02
B	5:59	6:04	6:10	6:20	6:31	6:37	6:41

For additional service between Playmor Junction and Nelson, see route 20 Slocan Valley.

**B Community Bus:** bike rack use limited to daylight hours only. No standees allowed.

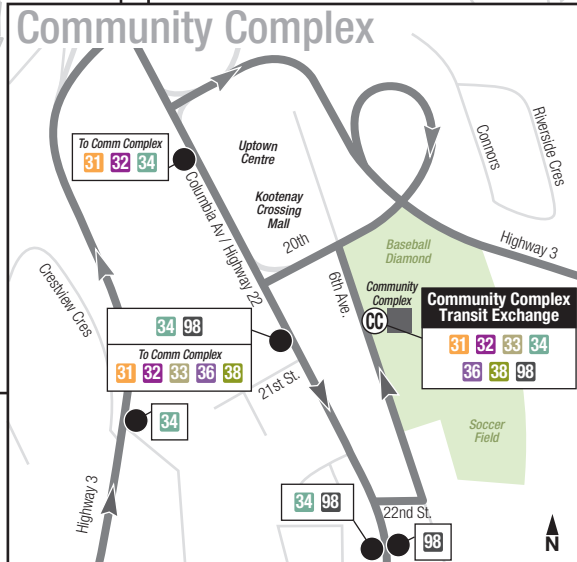
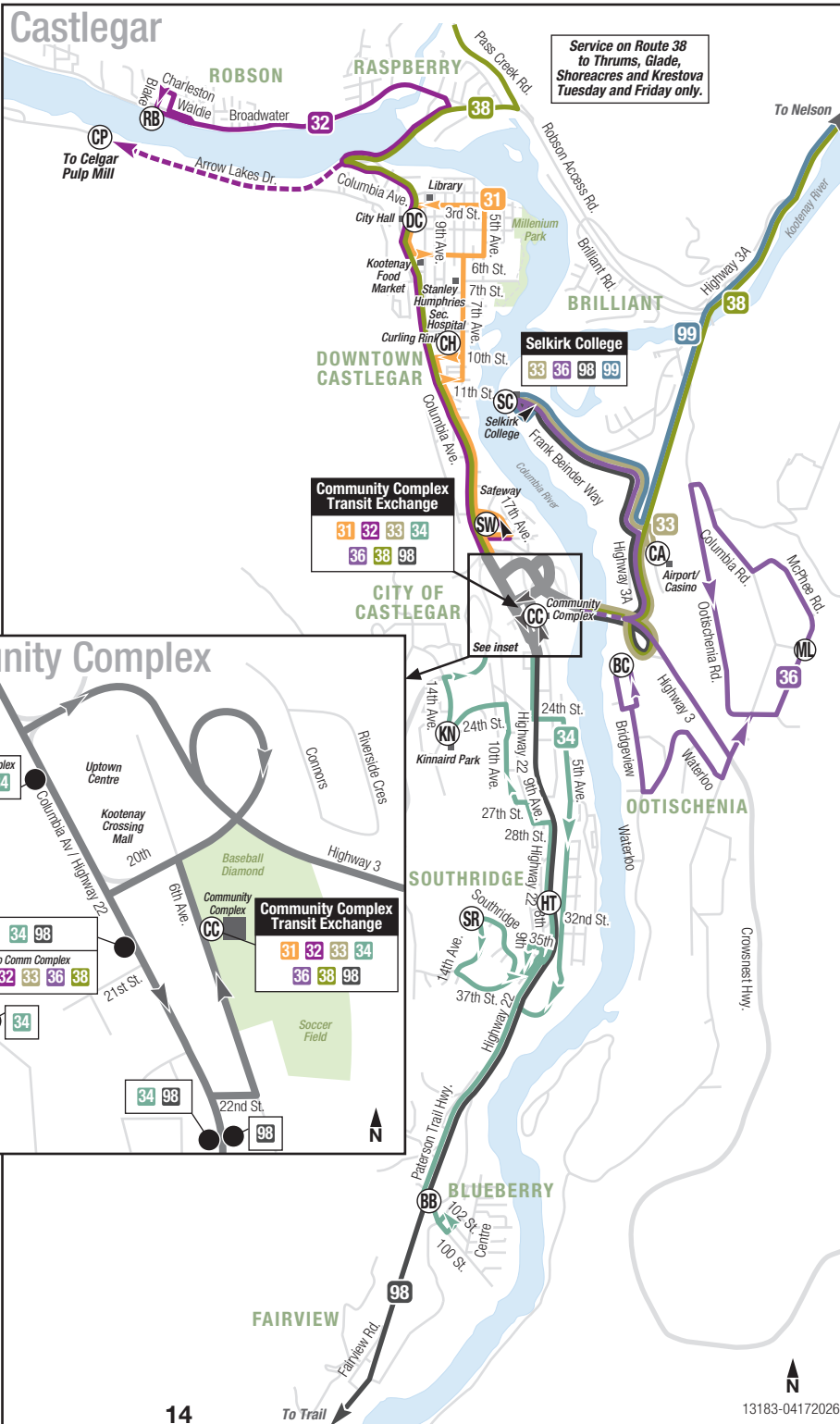
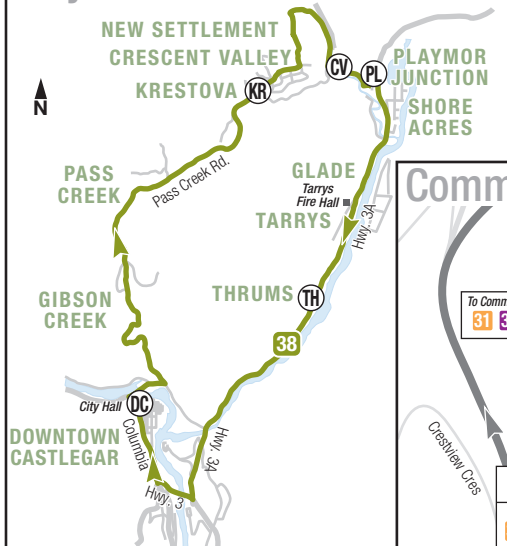
# Castlegar and Area

## West Kootenay-Castlegar

- 31 — North Castlegar
- 32 — Columbia
- 33 — Selkirk
- 34 — Kinnaird
- 36 — Ootischenia
- 38 — Playmor
- 98 — Castlegar/Trail
- 99 — Castlegar/Nelson
- - - - Limited Service

Transit maps show transit routes, exchanges and relevant landmarks to help riders use the transit system. They are not complete street maps.

## Playmor via Pass Creek



# Castlegar and Area

## 31 North Castlegar

Monday to Friday

CC	SW	CH	DC		CH	SW	CC
Castlegar Community Complex	Safeway	Castlegar Hospital	Downtown Castlegar: City Hall	Continues as	Castlegar Hospital	Safeway	Castlegar Community Complex
8:11	8:14	8:19	7:06		7:11	7:17	7:22
9:20	9:23	9:28	8:27	32	8:33	8:39	8:45
—	—	—	9:35		—	—	—
10:10	10:13	10:18	9:50		9:55	10:01	10:07
10:45	10:48	10:53	10:25		10:30	10:36	10:42
11:49	11:52	11:57	10:50	32	11:05	11:11	11:17
—	—	—	12:04		—	—	—
1:08	1:11	1:16	12:19		12:24	12:30	12:36
2:29	2:32	2:37	1:24		1:29	1:35	1:41
3:00	3:03	3:08	2:45		2:50	2:56	3:02
4:02	4:05	4:10	3:16		3:21	3:27	3:33
4:45	4:48	4:53	4:18	32	4:23	4:29	4:35
5:56	5:59	6:04	5:01	32	—	—	—
—	—	—	6:12	32	—	—	—

Saturday

—	—	—	8:57		9:02	9:08	9:13
9:49	9:52	9:57	10:05	32	—	—	—
—	—	—	10:21		10:26	10:32	10:37
11:36	11:39	11:44	11:52	32	—	—	—
—	—	—	12:08		12:13	12:19	12:24
1:33	1:36	1:41	1:49		1:54	2:00	2:05
3:03	3:06	3:11	3:19	32	—	—	—
—	—	—	3:35		3:40	3:46	3:51

## 33 Selkirk

Monday to Friday

CC	CA	SC	SC	CC
Castlegar Community Complex	Castlegar Airport/Casino	Selkirk College: Castlegar Campus	Selkirk College: Castlegar Campus	Castlegar Community Complex
7:25	7:30	7:34	—	—
8:20	8:25	8:29	8:30	8:39
8:48	8:53	8:57	8:58	9:07
11:20	11:25	11:29	11:30	11:39
2:09	2:14	2:18	2:19	2:28
3:28	3:33	3:37	—	—
—	—	—	4:10	4:19
4:20	4:25	4:29	4:30	4:39

Saturday

11:12	11:17	11:20	11:22	11:31
2:37	2:42	2:45	2:47	2:56
3:56	4:01	4:04	4:05	4:14

## 36 Ootischenia

Monday to Friday

CC	SC	BC	ML	CC	SC
Castlegar Community Complex	Selkirk College: Castlegar Campus	Bridgeview Crescent	McPhee and Lark	Castlegar Community Complex	Selkirk College: Castlegar Campus
—	7:40	7:50	7:56	8:09	—
12:39	—	12:47	12:53	1:06	—
—	3:38	3:48	3:54	—	4:06

## 32 Columbia

Downtown, Robson, Celgar

Monday to Friday

CC	SW	DC	CP	RB	DC		SW	CC
Castlegar Community Complex	Safeway	Downtown Castlegar: City Hall	Celgar Pulp Mill	Robson	Downtown Castlegar: City Hall	Continues as	Safeway	Castlegar Community Complex
7:25	7:28	7:35	7:43	7:00	7:06	31	8:10	8:16
—	—	9:35	—	7:56	8:03	31	—	—
—	—	12:04	—	9:43	9:50	31	—	—
2:10	2:13	2:20	—	12:12	12:19	—	2:44	2:50
3:37	3:40	3:47	—	2:29	2:36	—	4:11	4:17
4:21	4:24	4:31	4:39	3:56	4:03	—	4:54	5:00
—	—	5:01	—	—	5:16	—	5:23	5:29
—	—	—	—	5:09	6:12	—	6:19	6:24

Saturday

—	—	10:05	—	10:14	10:21	31	—	—
—	—	11:52	—	12:01	12:08	31	—	—
—	—	3:19	—	3:28	3:35	31	—	—

## 34 Kinnaird

Via Southridge

Monday to Friday

CC	HT	BB	SR	KN	CC
Castlegar Community Complex	32nd St. and Hwy 22	Blueberry	Southridge and 14th Ave.	Kinnaird Park	Castlegar Community Complex
6:47	6:53	6:59	7:06	7:16	7:22
7:39	7:45	—	7:52	8:02	8:08
8:48	8:54	—	9:01	9:11	9:17
11:10	11:16	11:22	11:29	11:39	11:45
1:44	1:50	—	—	2:00	2:06
3:05	3:11	—	3:18	3:28	3:34
3:37	3:43	—	—	3:53	3:59
4:42	4:48	4:54	5:01	5:11	5:17
5:32	5:38	—	—	5:48	5:54
6:26	6:32	—	—	6:41	6:47

Saturday

9:16	9:22	—	9:27	9:37	9:43
10:42	10:48	—	10:53	11:03	11:09
2:07	2:13	—	2:18	2:28	2:34

## 38 Playmor

via Pass Creek

Tuesday and Friday

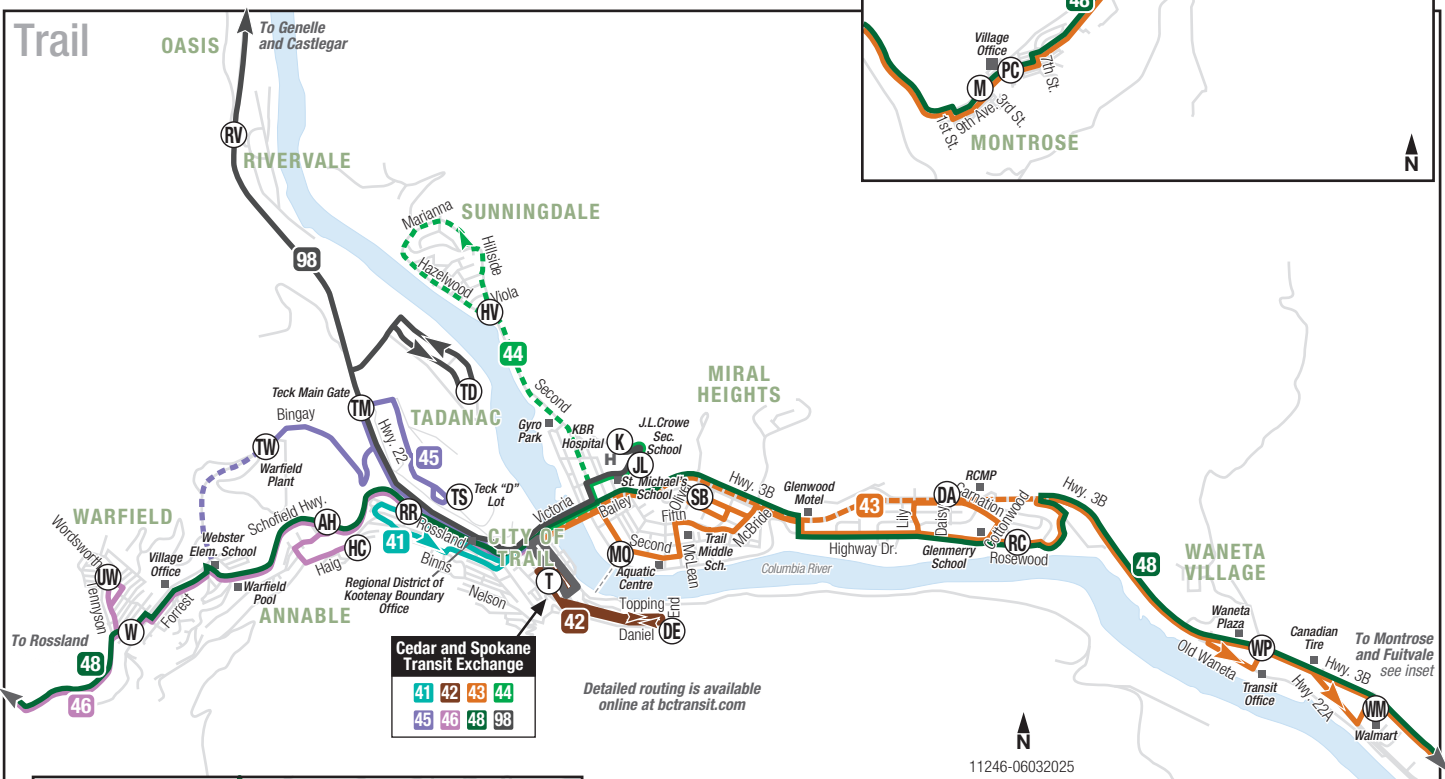
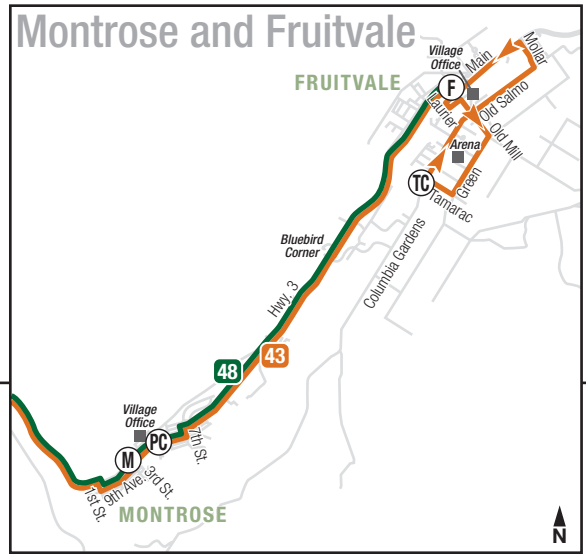
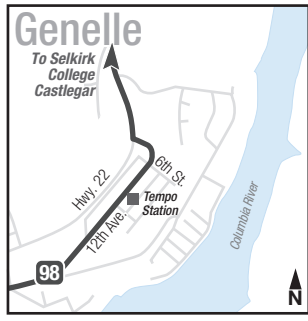
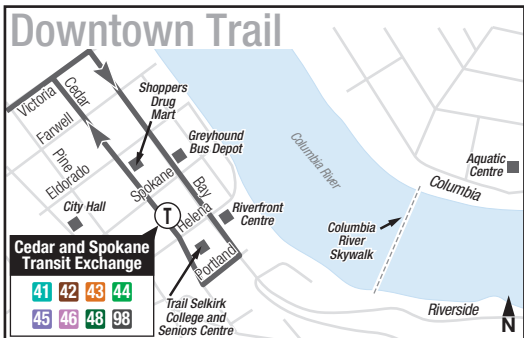
DC	KR	PL	TF	TH	CC	DC
Downtown Castlegar: City Hall	Krestova	Playmor Junction Park & Ride	Tarrys Firehall	Thrums	Castlegar Community Complex	Downtown Castlegar: City Hall
BT 8:50	9:20	9:40	9:45	9:47	9:58	10:07
BT 1:00	1:30	1:50	1:55	1:57	2:08	2:17

**B Community Bus:** bike rack use limited to daylight hours only.

No standees allowed

**T Trip operates Tuesday and Friday only.**

# Trail and Area



- ### West Kootenay-Trail
- 41- Binns
  - 42- Columbia Heights
  - 43- Glenmerry/Fruitvale
  - 44- Sunningdale/Hospital
  - 45- Teck
  - 46- Rosland
  - 48- Red Mountain
  - 98- Castlegar/Trail
  - Limited Service
  - Pedestrian Bridge

Transit maps show transit routes, exchanges and relevant landmarks to help riders use the transit system. They are not complete street maps.

# Trail and Area

## 41 Binns

Monday to Friday

(T) Downtown Trail: Cedar and Spokane	(RR) Rossland at Railway	(T) Downtown Trail: Cedar and Spokane
7:43	7:47	7:57
8:35	8:39	8:49
<b>12:19</b>	<b>12:23</b>	<b>12:33</b>
<b>2:34</b>	<b>2:38</b>	<b>2:48</b>
<b>4:00</b>	<b>4:04</b>	<b>4:15</b>
<b>5:43</b>	<b>5:47</b>	<b>5:57</b>
Saturday		
8:50	8:54	9:04
<b>12:37</b>	<b>12:41</b>	<b>12:51</b>
<b>4:25</b>	<b>4:29</b>	<b>4:39</b>

## 42 Columbia Heights

Monday to Friday

(T) Downtown Trail: Cedar and Spokane	(DE) Daniel and End	(T) Downtown Trail: Cedar and Spokane
7:57	8:02	8:07
10:10	10:15	10:21
<b>2:50</b>	<b>2:55</b>	<b>3:01</b>
<b>4:57</b>	<b>5:02</b>	<b>5:08</b>
Saturday		
9:05	9:10	9:16
10:35	10:40	10:46
<b>3:45</b>	<b>3:50</b>	<b>3:56</b>

See pages 18 and 19 for  
43 Glenmerry/Fruitvale and 46 Rossland.

## 44 Hospital/Sunningdale

Monday to Friday

(T) Downtown Trail: Cedar and Spokane	(JL) St. Michael's and J.L. Crowe	(K) KBR Hospital (Trail)	(HV) Hillside and Viola	(JL) St. Michael's and J.L. Crowe	(K) KBR Hospital (Trail)	(T) Downtown Trail: Cedar and Spokane
7:00	7:03	7:05	5:46	7:16	7:18	7:25
7:30	7:33	7:35	7:09	7:46	7:48	7:55
8:09	8:13	8:15	8:19	8:28	8:30	8:37
9:55	—	—	—	9:59	10:01	10:08
11:17	11:21	11:23	11:27	11:34	11:36	11:44
<b>12:03</b>	—	—	—	<b>12:07</b>	<b>12:09</b>	<b>12:17</b>
<b>1:55</b>	<b>1:59</b>	<b>2:01</b>	<b>2:05</b>	<b>2:12</b>	<b>2:14</b>	<b>2:22</b>
<b>3:03</b>	<b>3:09</b>	<b>3:12</b>	<b>3:17</b>	<b>3:25</b>	<b>3:28</b>	<b>3:36</b>
<b>4:54</b>	—	—	—	<b>4:59</b>	<b>5:01</b>	<b>5:08</b>
<b>5:12</b>	<b>5:16</b>	<b>5:18</b>	<b>5:22</b>	<b>5:29</b>	<b>5:31</b>	<b>5:38</b>
<b>6:00</b>	<b>6:04</b>	<b>6:06</b>	<b>6:10</b>	<b>6:17</b>	<b>6:19</b>	<b>6:26</b>
<b>F 7:55</b>	—	—	—	<b>7:58</b>	<b>8:00</b>	<b>8:07</b>
Saturday						
8:22	8:26	8:28	8:32	8:39	8:41	8:47
10:18	10:22	10:24	10:28	10:35	10:37	10:43
11:57	<b>12:01</b>	<b>12:03</b>	<b>12:07</b>	<b>12:14</b>	<b>12:16</b>	<b>12:22</b>
<b>3:17</b>	<b>3:21</b>	<b>3:23</b>	<b>3:27</b>	<b>3:34</b>	<b>3:36</b>	<b>3:42</b>
<b>4:44</b>	<b>4:48</b>	<b>4:50</b>	<b>4:54</b>	<b>5:01</b>	<b>5:03</b>	<b>5:09</b>

T Trip continues to Teck.  
F Trip operates Friday only.

## 45 Teck

Monday to Friday

(T) Downtown Trail: Cedar and Spokane	(TM) Teck: Main Gate	(TS) Teck "D" Lot	(TW) Teck: Warfield Plant	(T) Downtown Trail: Cedar and Spokane
5:57	6:01	6:04	6:10	6:20
—	6:28	6:31	6:37	6:47
6:32	6:36	6:39	6:45	6:55
<b>3:08</b>	<b>3:12</b>	<b>3:15</b>	<b>3:21</b>	<b>3:31</b>



RIDE WITH BCTRANSIT.COM

# Trail and Area

## 43 Glenmerry/Fruitvale To Fruitvale

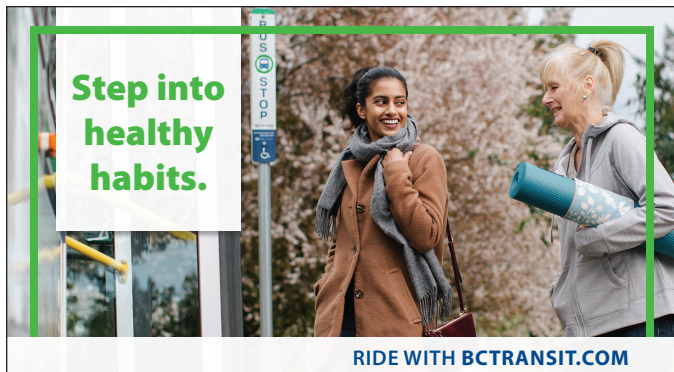
Monday to Friday

	(T)	(JL)	(MQ)	(SB)	(DA)	(RC)	(WP)	(WM)	(M)	(F)	(TC)	(F)
Downtown Trail: Cedar at Spokane												
Routes via		St. Michael's and J.L. Crowe	2nd Ave and McQuarrie	Shavers Bench	Carnation and Daisy	Rosewood and Carnation	Waneta Plaza	Walmart	Montrose: 9th Ave and 4th St	Fruitvale: Main and Kootenay	Fruitvale: Tamarac and Columbia Gdns	Main St at Columbia Gardens
5:23	43X	—	—	—	—	—	5:33	5:37	5:42	5:50	5:55	6:01
6:18	43X	—	—	—	—	—	6:28	6:32	6:37	6:45	6:50	6:56
6:51	43X	—	—	—	—	—	7:01	7:05	7:10	7:18	7:24	7:31
7:30	43	—	7:34	7:39	7:45	7:47	7:53	7:57	—	—	—	—
8:22	43X	—	—	—	—	—	8:33	8:37	8:42	8:50	8:56	9:03
8:53	43	—	8:58	9:03	—	9:09	9:15	9:19	—	—	—	—
9:50	43	—	9:55	10:01	10:07	10:09	10:15	10:19	10:25	10:33	10:38	10:45
11:03	43	—	11:08	11:14	—	11:20	11:26	11:30	—	—	—	—
12:07	43	—	12:12	12:18	12:24	12:26	12:32	12:36	12:42	12:51	12:56	1:03
1:47	43	—	1:52	1:58	—	2:04	2:10	2:14	2:20	2:29	2:34	2:41
2:00	43	—	2:05	2:11	2:17	2:19	2:25	2:29	—	—	—	—
S 3:03	43	3:09	3:16	3:22	3:29	3:31	3:38	3:42	3:48	3:57	4:02	4:09
3:38	43	—	3:43	3:49	—	3:55	4:01	4:05	4:11	4:19	4:24	4:31
5:17	43	—	5:22	5:28	—	5:34	5:40	5:44	5:50	5:58	6:03	6:10
6:41	43	—	6:45	6:51	6:56	6:58	7:04	7:08	7:14	7:22	7:27	7:34
F 9:21	43	—	9:25	9:30	9:35	9:37	9:43	9:47	9:52	10:00	—	—
<b>Saturday</b>												
7:24	43X	—	—	—	—	—	7:34	7:38	7:43	7:51	7:57	8:04
8:50	43	—	8:54	9:00	9:06	9:08	9:14	9:18	9:23	9:31	9:37	9:44
10:51	43	—	10:55	11:01	11:07	11:09	11:15	11:19	11:24	11:32	11:38	11:45
12:54	43	—	12:58	1:04	1:10	1:12	1:18	1:22	—	—	—	—
2:03	43	—	2:07	2:13	2:19	2:21	2:27	2:31	2:36	2:44	2:50	2:57
3:45	43	—	3:49	3:55	4:01	4:03	4:09	4:13	4:18	4:26	4:32	4:39
5:12	43	—	5:16	5:22	5:27	5:29	5:35	5:39	5:44	5:52	5:58	6:05
6:40	43	—	6:44	6:49	6:54	6:56	7:02	7:06	7:11	7:19	7:25	7:32
F	Trip operates Friday only.											
S	Trip routes via J.L. Crowe and St. Michael's only when schools are in session.											

## 43 Glenmerry/Fruitvale To Trail

Monday to Friday

	(F)	(F)	(M)	(PC)	(WM)	(WP)	(RC)	(DA)	(SB)	(MQ)	(JL)	(T)
Main St at Columbia Gardens												
Fruitvale: Main at Kootenay												
Routes via			Montrose: 9th Ave and 4th St	Walmart	Montrose: Fas Gas (Hwy Only)	Waneta Plaza	Rosewood at Carnation	Carnation at Daisy	Shavers Bench	2nd Ave and McQuarrie	St. Michael's and J.L. Crowe	Downtown Trail: Cedar and Spokane
T	—	—	43	—	—	—	5:32	5:38	5:43	—	—	—
T 6:04	—	43X	6:12	6:17	—	6:20	—	—	—	—	—	6:30
—	—	43	—	—	—	6:32	6:33	6:39	6:44	—	—	6:49
6:59	—	43X	7:07	7:12	—	7:15	—	—	—	—	—	7:26
—	—	43	—	7:15	—	7:18	7:22	7:24	7:30	7:36	—	7:41
S 7:34	—	43X	7:42	7:48	—	7:51	—	—	—	—	7:59	8:07
S	—	43	—	7:59	—	8:02	8:06	8:08	8:15	8:21	8:23	8:31
9:06	—	43X	9:14	9:20	—	9:23	—	—	—	—	—	9:35
—	—	43	—	9:21	—	9:24	9:28	—	9:34	9:40	—	9:46
10:48	—	43	10:56	11:02	—	11:05	11:10	11:12	11:18	11:24	—	11:30
—	—	43	—	11:32	—	11:35	11:40	—	11:46	11:52	—	11:58
1:06	—	43	1:14	1:20	—	1:23	1:28	1:30	1:36	1:42	—	1:49
—	—	43	—	2:31	—	2:34	2:39	2:41	2:47	2:53	—	3:00
2:44	—	43	2:52	2:58	—	3:01	3:06	—	3:12	3:18	—	3:25
4:13	—	43	4:21	4:27	—	4:30	4:35	4:37	4:43	4:49	—	4:56
4:34	—	43X	4:42	4:48	—	4:51	—	—	—	—	—	5:02
6:13	—	43	6:21	6:27	—	6:30	6:34	—	6:40	6:46	—	6:52
7:37	—	43	7:45	7:50	—	7:53	7:57	7:58	8:04	8:09	—	8:14
F	—	10:00	43X	—	—	10:07	10:11	—	—	—	—	10:21
<b>Saturday</b>												
8:06	—	43	8:14	8:20	—	8:23	8:28	8:29	8:35	8:41	—	8:47
9:47	—	43	9:55	10:01	—	10:04	10:09	10:10	10:16	10:22	—	10:28
11:48	—	43	11:56	12:02	—	12:06	12:11	12:12	12:18	12:24	—	12:30
—	—	43	—	1:23	—	1:27	1:32	1:33	1:39	1:45	—	1:51
3:00	—	43	3:08	3:14	—	3:18	3:23	3:24	3:30	3:36	—	3:42
4:41	—	43X	4:49	4:55	—	4:58	—	—	—	—	—	5:10
6:07	—	43X	6:15	6:21	—	6:24	—	—	—	—	—	6:36
7:34	—	43X	7:42	7:48	—	7:51	—	—	—	—	—	8:03
F	Trip operates on Fridays only.											
S	Trip routes via J.L. Crowe and St. Michael's only when schools are in session.											
T	Trip continues to Teck.											



Transit Info 1-855-993-3100

bctransit.com

# Trail and Area

## 46 Rossland To Rossland

Monday to Friday

	(T)	(AH)	(HC)	(W)	(UW)	(TP)	(R)	(PJ)	(R)
	Downtown Trail: Cedar and Spokane	Annable (Highway Only)	Annable: Haig and Coleman	Warfield Store	Upper Warfield: Tennyson and Wordsworth	Thompson and Irwin	Rossland: Columbia and Spokane	St. Paul and Jubilee	Rossland: Columbia and Spokane
<b>R</b>	5:51	5:55	—	5:59	—	6:05	6:11	—	—
<b>S</b>	7:28	7:33	—	7:37	—	—	7:47	7:52	—
	8:40	8:45	—	8:49	8:51	8:58	9:04	9:07	9:12
	9:49	—	9:57	10:03	10:05	10:12	10:18	10:21	10:26
	11:00	11:06	—	11:10	11:12	11:19	11:25	11:28	11:33
	<b>12:35</b>	—	<b>12:43</b>	<b>12:49</b>	<b>12:51</b>	<b>12:58</b>	<b>1:04</b>	<b>1:07</b>	<b>1:12</b>
	<b>1:52</b>	<b>1:58</b>	—	<b>2:02</b>	<b>2:04</b>	<b>2:11</b>	<b>2:17</b>	<b>2:20</b>	<b>2:25</b>
	<b>2:27</b>	<b>2:33</b>	—	<b>2:37</b>	<b>2:39</b>	<b>2:46</b>	<b>2:52</b>	<b>2:55</b>	<b>3:01</b>
	<b>3:38</b>	—	<b>3:47</b>	<b>3:53</b>	<b>3:55</b>	<b>4:02</b>	<b>4:08</b>	<b>4:11</b>	<b>4:17</b>
	<b>5:11</b>	<b>5:17</b>	—	<b>5:21</b>	<b>5:23</b>	<b>5:30</b>	<b>5:36</b>	<b>5:39</b>	<b>5:44</b>
<b>F</b>	<b>6:55</b>	<b>7:00</b>	—	<b>7:04</b>	<b>7:06</b>	<b>7:13</b>	<b>7:19</b>	<b>7:22</b>	<b>7:27</b>
	<b>8:22</b>	<b>8:26</b>	—	<b>8:30</b>	<b>8:32</b>	<b>8:39</b>	<b>8:45</b>	<b>8:48</b>	<b>8:53</b>
Saturday									
	7:47	7:52	—	7:56	—	8:02	8:08	8:11	8:16
	10:47	—	10:54	11:01	11:03	11:10	11:16	11:19	11:24
	<b>2:03</b>	—	<b>2:10</b>	<b>2:17</b>	<b>2:19</b>	<b>2:26</b>	<b>2:33</b>	<b>2:36</b>	<b>2:41</b>
	<b>3:58</b>	—	<b>4:05</b>	<b>4:12</b>	<b>4:14</b>	<b>4:21</b>	<b>4:28</b>	<b>4:31</b>	<b>4:36</b>
	<b>6:40</b>	<b>6:45</b>	—	<b>6:49</b>	<b>6:51</b>	<b>6:58</b>	<b>7:04</b>	<b>7:07</b>	<b>7:12</b>

- F** Trip operates Friday only.
- R** Trip routes via Columbia at Hwy 3B (No Upper Rossland) and direct to Teck via Gulch.
- S** Trip continues to JL Crowe and St. Michael's when schools are in session.

## 46 Rossland To Trail

Monday to Friday

	(R)	(TS)	(UW)	(W)	(AH)	(HC)	(VT)	(T)	(JL)
	Rossland: Columbia and Spokane	Thompson at Irwin	Upper Warfield: Tennyson and Wordsworth	Warfield Store	Annable (Highway Only)	Annable: Haig and Coleman	Trail: Victoria and Tamarac	Downtown Trail: Cedar and Spokane	St. Michael's and JL Crowe
<b>R</b>	6:12	—	—	6:19	6:23	—	—	6:47	—
<b>S</b>	7:55	8:00	8:06	8:08	8:12	—	—	8:20	8:26
	9:15	9:20	9:26	9:28	9:32	—	—	9:40	—
	10:29	10:34	10:40	10:42	—	10:48	—	10:58	—
	11:36	11:41	11:47	11:49	11:53	—	—	<b>12:01</b>	—
	<b>1:15</b>	<b>1:20</b>	<b>1:26</b>	<b>1:28</b>	—	<b>1:34</b>	—	<b>1:44</b>	—
	<b>2:28</b>	<b>2:33</b>	<b>2:39</b>	<b>2:41</b>	<b>2:45</b>	—	—	<b>2:53</b>	—
	<b>3:05</b>	<b>3:10</b>	<b>3:16</b>	<b>3:18</b>	<b>3:22</b>	—	—	<b>3:30</b>	—
	<b>4:20</b>	<b>4:25</b>	<b>4:31</b>	<b>4:33</b>	—	<b>4:39</b>	—	<b>4:49</b>	—
	<b>5:47</b>	<b>5:52</b>	<b>5:58</b>	<b>6:00</b>	<b>6:04</b>	—	—	<b>6:11</b>	—
<b>F</b>	<b>7:29</b>	<b>7:34</b>	<b>7:40</b>	<b>7:42</b>	<b>7:46</b>	—	—	<b>7:52</b>	—
	<b>8:55</b>	<b>9:00</b>	<b>9:06</b>	<b>9:08</b>	<b>9:12</b>	—	—	<b>9:18</b>	—
Saturday									
	8:18	8:23	8:29	8:31	—	8:37	—	8:47	—
	11:26	11:31	11:37	11:39	—	11:45	—	11:55	—
	<b>2:43</b>	<b>2:48</b>	<b>2:54</b>	<b>2:56</b>	—	<b>3:02</b>	—	<b>3:12</b>	—
	<b>4:38</b>	<b>4:43</b>	<b>4:49</b>	<b>4:51</b>	—	<b>4:57</b>	—	<b>5:07</b>	—
	<b>7:14</b>	—	—	<b>7:22</b>	<b>7:25</b>	—	<b>7:28</b>	—	—

- F** Trip operates Friday only.
- R** Trip routes via Columbia at Hwy 3B (No Upper Rossland) and direct to Teck via Gulch.
- S** Trip continues to JL Crowe and St. Michael's when schools are in session.

## 48 Red Mountain Ski Bus To Red Mtn Winter Only

December-March ONLY

	(F)	(PC)	(WM)	(WP)	(RC)	(T)	(BW)	(BR)	(W)	(R)	(RM)
	Fruitvale: Main and Kootenay	Montrose: Fas Gas (Hwy Only)	Walmart	Waneta Plaza	Rosewood and Carnation	Downtown Trail: Cedar and Spokane	Trail: Best Western Hotel	Benedict's Restaurant	Warfield Store	Rossland: Columbia and Spokane	Red Mountain
<b>H</b>	7:53	8:00	8:03	8:06	8:10	8:20	8:22	8:25	8:28	8:36	8:44
<b>H</b>	Highway only. No Upper Warfield or Forrest Dr. The <b>48 Red Mountain</b> operates Saturday, Sunday and when school is not in session from December 1 to March 31, depending on snow conditions and operations on the mountain. Visit <a href="http://bctransit.com">bctransit.com</a> for more details.										

## 48 Red Mountain Ski Bus To Fruitvale Winter Only

December-March ONLY

	(RM)	(R)	(W)	(RL)	(VT)	(T)	(RC)	(WP)	(WM)	(PC)	(F)
	Red Mountain	Rossland: Columbia and Spokane	Warfield Store	RayLyn Motel	Trail: Victoria and Tamarac	Downtown Trail: Cedar and Spokane	Rosewood and Carnation	Waneta Plaza	Walmart	Montrose: Fas Gas (Hwy Only)	Fruitvale: Main and Kootenay
<b>H</b>	3:45	3:53	4:00	4:03	4:05	4:08	4:16	4:22	4:25	4:29	4:36
<b>H</b>	Highway only. No Upper Warfield or Forrest Dr. The <b>48 Red Mountain</b> operates Saturday, Sunday and when school is not in session from December 1 to March 31, depending on snow conditions and operations on the mountain. Visit <a href="http://bctransit.com">bctransit.com</a> for more details.										

# Nakusp and Kaslo Paratransit

## 51 Nakusp – Hot Springs

Mondays, Wednesdays, and Fridays

	<b>NK</b> Nakusp Community Centre	<b>NH</b> Nakusp Hot Springs	<b>NK</b> Nakusp Community Centre
<b>BF</b>	11:00	11:20	11:40
<b>BF</b>	1:00	1:20	1:40
<b>BM</b>	1:15	1:35	1:55
<b>BW</b>	1:30	1:50	2:10
<b>BMW</b>	3:15	3:35	3:55

**B Community Bus:** bike rack use limited to daylight hours only. No standees allowed.  
**F** Trip operates on Fridays only.  
**M** Trip operates on Mondays only.  
**W** Trip operates on Wednesdays only.

## 52 Slocan

via Silverton

To Slocan

Wednesday

	<b>NK</b> Nakusp Community Centre	<b>SL</b> Summit Lake	<b>HI</b> Hills	<b>ND</b> New Denver	<b>HC</b> New Denver Health Centre	<b>SV</b> Silverton	<b>SI</b> Slocan and Giffin
<b>B</b>	7:05	7:19	7:30	7:44	7:47	7:53	8:20
<b>B</b>	10:25	10:39	10:50	11:04	11:07	11:13	11:40
<b>B</b>	4:15	4:29	4:40	4:54	4:57	5:03	5:30

**B Community Bus:** bike rack use limited to daylight hours only. No standees allowed.

## 52 Nakusp

via Silverton

To Nakusp

Wednesday

	<b>SI</b> Slocan and Giffin	<b>SV</b> Silverton	<b>HC</b> New Denver Health Centre	<b>ND</b> New Denver	<b>HI</b> Hills	<b>SL</b> Summit Lake	<b>NK</b> Nakusp Community Centre
<b>B</b>	8:35	8:59	9:05	9:10	9:23	9:35	9:55
<b>B</b>	11:55	12:19	12:25	12:30	12:43	12:55	1:15
<b>B</b>	5:40	6:04	6:10	6:15	6:28	6:40	7:00

**B Community Bus:** bike rack use limited to daylight hours only. No standees allowed.

## 53 Edgewood

## 53 Nakusp

To Edgewood

To Nakusp

Friday

	<b>NK</b> Nakusp Community Centre	<b>AR</b> Arrow Park	<b>BU</b> Burton	<b>FQ</b> Needles: Fauquier Ferry	<b>EW</b> Edgewood Gas Station	<b>EW</b> Edgewood Gas Station	<b>FQ</b> Needles: Fauquier Ferry	<b>BU</b> Burton	<b>AR</b> Arrow Park	<b>NK</b> Nakusp Community Centre
<b>B</b>	7:45	8:00	8:10	8:30	9:10	9:20	10:00	10:15	10:25	10:40
<b>B</b>	1:45	2:00	2:10	2:30	3:10	3:20	4:00	4:15	4:25	4:40

**B Community Bus:** bike rack use limited to daylight hours only. No standees allowed.

## 57 Kaslo Local

Friday

	<b>KA</b> Kaslo City Hall	<b>SB</b> Shutty Bench: Hwy 31 and Cowman	<b>AM</b> Abbey Manor	<b>KH</b> Kaslo Hospital	<b>ES</b> 8th St and C AVE	<b>FS</b> Front Street	<b>KA</b> Kaslo City Hall
<b>B</b>	9:00	9:10	9:20	9:25	9:45	9:50	9:55
<b>B</b>	11:45	11:55	—	—	—	—	—

**B Community Bus:** bike rack use limited to daylight hours only. No standees allowed.

## 58 Argenta – Kaslo

Thursday

	<b>KA</b> Kaslo City Hall	<b>SB</b> Shutty Bench: Hwy 31 and Cowman	<b>AP</b> Argenta: Post Office	<b>MC</b> Meadow Creek Store	<b>CS</b> Cooper Creek Store	<b>AP</b> Argenta: Post Office	<b>SB</b> Shutty Bench: Hwy 31 and Cowman	<b>KA</b> Kaslo City Hall
<b>BN</b>	6:35	6:45	—	7:20	7:25	7:50	8:30	8:45
<b>BN</b>	6:50	7:00	7:40	8:05	8:10	—	8:40	8:55

**N** Trip continues to and from Nelson as **76 Kaslo-Nelson**.  
**B Community Bus:** bike rack use limited to daylight hours only. No standees allowed.

### On-Request

Call before noon the previous working day.  
1-855-933-3100

#### Service Hours Nakusp:

Mondays, 12:00 p.m. - 1:00 p.m.,  
2:00 p.m. - 3:00 p.m.  
Wednesdays, 2:25 p.m. - 3:15 p.m.

#### Service Hours Kaslo:

Fridays, 10:10 a.m. - 10:40 a.m.

# Health Connections

72 Salmo					72 Nelson via Ymir				
To Salmo					To Nelson				
Tuesday, Thursday and Friday									
<b>CM</b>	<b>N</b>	<b>PE</b>	<b>Y</b>	<b>SO</b>	<b>SO</b>	<b>Y</b>	<b>PE</b>	<b>N</b>	<b>CM</b>
Chahko Mika Mall	Nelson Exchange	Perrier Road	Ymir Firehall	Salmo Main ST & Railway Ave	Salmo Main ST & Railway Ave	Ymir Firehall	Perrier Road	Nelson Exchange	Chahko Mika Mall
<b>B</b> 7:12	7:20	—	—	7:50	<b>B</b> 8:05	8:15	8:38	8:45	8:52
<b>B</b> 12:37	12:46	12:51	1:13	1:25	<b>B</b> 1:40	1:50	2:13	2:20	2:28
<b>B</b> 5:06	5:16	5:21	5:43	5:55	<b>B</b> 6:10	—	—	6:40	6:47
<b>B Community Bus:</b> bike rack use limited to daylight hours only. No standees allowed. Trip operates Tuesday, Thursday and Friday only.									

74 Nakusp – Nelson											To Nelson
Tuesday and Thursday											
<b>NK</b>	<b>SL</b>	<b>HI</b>	<b>ND</b>	<b>HC</b>	<b>SV</b>	<b>SI</b>	<b>WI</b>	<b>PM</b>	<b>PL</b>	<b>N</b>	<b>CM</b>
Nakusp Community Centre	Summit Lake	Hills	New Denver	New Denver Health Centre	Silverton	Slocan and Giffin	Winlaw	Passmore	Playmor Junction Park & Ride	Nelson Exchange	Chahko Mika Mall
<b>B</b> 7:50	8:04	8:16	8:30	8:33	8:38	9:05	9:23	9:34	9:51	10:11	10:20
<b>B Community Bus:</b> bike rack use limited to daylight hours only. No standees allowed.											

74 Nakusp – Nelson											To Nakusp
Tuesday and Thursday											
<b>CM</b>	<b>N</b>	<b>PL</b>	<b>PM</b>	<b>WI</b>	<b>SI</b>	<b>SV</b>	<b>HC</b>	<b>ND</b>	<b>HI</b>	<b>SL</b>	<b>NK</b>
Chahko Mika Mall	Nelson Exchange	Playmor Junction Park & Ride	Passmore Community Hall	Winlaw	Slocan and Giffin	Silverton	New Denver Health Centre	New Denver	Hills	Summit Lake	Nakusp Community Centre
<b>B</b> 4:05	4:14	4:36	4:50	5:01	5:23	5:47	5:53	5:57	6:10	6:22	6:42
<b>B Community Bus:</b> bike rack use limited to daylight hours only. No standees allowed.											

## Request-a-Stop

Customers who feel that their personal safety is at risk can ask their driver to stop between regular bus stops. Ask your transit driver at least one bus stop ahead of where you wish to get off. You will be let off at a safe location closest to your request. Please contact your local transit office for details and any time restrictions.

76 Kaslo – Nelson										To Nelson
Tuesday, Wednesday and Thursday										
<b>KH</b>	<b>KA</b>	<b>AC</b>	<b>WR</b>	<b>AS</b>	<b>BF</b>	<b>CM</b>	<b>N</b>	<b>H</b>		
Kaslo Hospital	Kaslo City Hall	Arcola Rd and Mirror Lake	Woodbury Resort	Ainsworth Hot Springs	Balfour Ferry	Chahko Mika Mall	Nelson Exchange	Kootenay Lake Hospital		
<b>BW</b> 7:05	7:10	7:15	7:25	7:30	7:45	—	—	—		
<b>BT</b> 8:25	8:30	8:35	8:45	8:50	9:05	9:35	9:43	9:50		
<b>BU</b> 8:55	9:00	9:05	9:15	9:20	9:35	—	—	—		
<b>B</b> 12:15	12:20	12:25	12:35	12:40	12:55	—	—	—		
<b>B</b> 5:15	5:20	5:25	5:35	5:40	5:55	—	—	—		
<b>B Community Bus:</b> bike rack use limited to daylight hours only. No standees allowed.										
<b>T</b> Trip operates Tuesday only.										
<b>U</b> Trip operates Thursday only.										
<b>W</b> Trip operates Wednesday only.										

76 Kaslo – Nelson										To Kaslo
Tuesday, Wednesday and Thursday										
<b>H</b>	<b>N</b>	<b>CM</b>	<b>BF</b>	<b>AS</b>	<b>WR</b>	<b>AC</b>	<b>KA</b>	<b>KH</b>		
Kootenay Lake Hospital	Nelson Exchange	Chahko Mika Mall	Balfour Ferry	Ainsworth Hot Springs	Woodbury Resort	Arcola Rd and Mirror Lake	Kaslo City Hall	Kaslo Hospital		
<b>BW</b> —	—	—	7:55	8:10	8:15	8:25	8:30	8:35		
<b>BU</b> —	—	—	9:40	9:55	10:00	10:10	10:15	10:20		
<b>BT</b> 10:00	10:06	10:13	10:48	11:03	11:08	11:18	11:23	11:28		
<b>B</b> —	—	—	1:05	1:20	1:25	1:35	1:40	1:45		
<b>B</b> —	—	—	6:00	6:15	6:20	6:30	6:35	6:40		
<b>B Community Bus:</b> bike rack use limited to daylight hours only. No standees allowed.										
<b>T</b> Trip operates Tuesday only.										
<b>U</b> Trip operates Thursday only.										
<b>W</b> Trip operates Wednesday only.										

## Health Connections

1-855-993-3100

Call before noon the previous working day to arrange your trip if you have a medical appointment or mobility difficulties that require special door-to-door service. Although medical appointments have priority, everyone is eligible to use this service if space is available. Service is available to any community along the routes to Nelson.

When scheduling medical appointments, let them know you will be using Health Connections.

# VOICE

of the Rider

Do you want to help  
improve transit service?



Join us by registering @ [engage.bctransit.com](https://engage.bctransit.com)



# BUS Ready



## Do you know about BusReady?

It's BC Transit's educational  
program for kids.

Learn more at:  
[busready.bctransit.com](https://busready.bctransit.com)

Children  
12 and under  
ride for free!

### Plan your trip with:

Transit App,  
Umo Mobility App,  
Google Maps, or  
[bctransit.com](https://bctransit.com)

