

Fares

subject to change

Cash and paper tickets and passes will continue to be accepted on board. Umo is currently not applicable to handyDART.

Conventional Fares

Children 12 and under	Free
Youth 13-18*	Free with S-pass
Single Ride	\$ 2.00
DayPASS	**4.00
Adult 30-Day Pass	60.00
Seniors 30-Day Pass	***30.00

- * A new S-Pass is in effect for Youth 13-18 to ride fixed-route and handyDART buses for free. Visit bctransit.com or see Paying Your Fare on how to ride for free.
- ** An electronic DayPASS will be applied to a Umo app or card after payment on the second trip of the day. A paper DayPASS can be purchased from the driver with cash.
- *** Concession fare valid for persons aged 65 and over.

handyDART

One-way trip	\$ 2.00
Tickets (10)	18.00
Attendants	free

Umo Fares and Passes Outlets

Gibsons
Gibsons Public Library
Gibsons and Area Community Centre*
London Drugs

Sechelt
Sechelt Aquatic Centre*

Wilson Creek
Regional District Office*

- * Youth can register and activate their S-Pass on the Umo App or receive their S-Pass Umo Card at these locations.

Subject to change. For an updated list of vendor locations, visit bctransit.com

handyDART Fare Product Outlet

handyDART tickets are available at:
SCRD Head Office: 1975 Field Road
Sechelt Aquatic Centre (SAC)
Gibsons & Area Community Centre (GACC)

Transit Info 604-885-6899
bctransit.com

Sunshine Coast
Transit

RIDER’S GUIDE

Effective January 5, 2026



Welcome Aboard

Your local transit system runs seven days a week. Buses serve Langdale, Gibsons, Sechelt and Halfmoon Bay and limited service in the summer only to Secret Cove.

Fixed-route service – scheduled service to major destinations and residential areas. Low-floor buses make it easy for everyone to get on and off the bus.

handyDART service – door-to-door, shared service for people who are unable to take the fixed-route service.

About Your Transit System

Funding for your local transit system is cost shared between the Sunshine Coast Regional District and BC Transit.

Decisions on fares, routes and service levels are made by the regional district board based on public feedback and information provided by BC Transit. Buses are operated by the Sunshine Coast Regional District.

Operating costs are met by a combination of farebox revenues and joint regional district and provincial funding.

Contact

Customer Information 604-885-6899

Umo Customer Service 877-380-8181 (toll-free)
7 a.m. - 7 p.m., Mon-Fri
8 a.m. - 4 p.m., Sat-Sun

Lost and Found 604-885-6899

handyDART 604-885-6897

Web bctransit.com

Address 5920 Mason Road
West Sechelt

If you have comments about service in general or suggestions for improvements, contact:

Sunshine Coast Regional District
1975 Field Road, Sechelt, BC V7Z 0A8

Holiday Service

The **conventional & handyDART custom** transit service operates on all statutory holidays on a regular Sunday Service.

Subject to change. Check online at **bctransit.com** for special event service.

Paying Your Fare

Go with Umo

It's your choice how to use Umo app or card. Buy passes or load cash through the app, online at ca.umopass.com, Umo's customer service line at 877-380-8181, or at a vendor location.

Cash Fare

Cash is still accepted on board. Please have the exact fare ready before you board the bus.

Cash Balance

Cash Balance is a new fare product for riders using a Umo payment method. A rider's Umo app or reloadable card can be loaded with a set dollar amount to be drawn from as additional trips are taken.

A Cash Balance can be loaded from \$5.00 and up. An electronic DayPASS will be applied to a Umo app or card after payment on the second Cash Balance trip of the day.

DayPASS

A DayPASS is valid for unlimited travel within the local transit system the day of purchase.

- ▶ An electronic DayPASS will be applied to a Umo app or card after payment on the second trip of the day.
- ▶ A paper DayPASS can be purchased from the driver with cash.

Free Transit for Children 12 and Under

Children aged 6 to 12 ride conventional and handyDART buses for free, without requiring a fare product or identification.

Children 5 and under will need to be accompanied by an attendant 12 years or older to ride for free. Children must board and depart at the same stop as the attendant.

S-Pass

Sunshine Coast Regional District (SCRD) is introducing the SCRD Youth Transit Pass (S-Pass) Program for Sunshine Coast Youth ages 13-17 including those in Grades 8-12 that will provide free transit access on conventional transit bus routes. High school students who are 18 can also get the S-Pass. School ID is required.

The eligibility criteria include:

- Valid SD46 school ID card; or
- Proof of SCRD residency;
- Current government issued photo ID (passport, drivers licence, BC Services card)

Youth can register and activate their S-Pass on the Umo App or receive their S-Pass Umo Card at select Umo fares and passes outlets.

Note: S-Pass can be purchased at the SCRD Office.

Tax Exemption

You do not pay tax when you purchase your transit fare. Transit fares are exempt from federal and provincial tax.

Government of BC Bus Pass Program

The BC Bus Pass Program is offered by the Ministry of Social Development and Poverty Reduction. It offers an annual bus pass for low income seniors and individuals receiving disability assistance from the Province of British Columbia. The pass is valid for the eligible rider on any fixed-route transit service. The pass is non-transferable.

For information on criteria for eligibility, visit www.gov.bc.ca/buspassprogram or call 1-866-866-0800.

Bikes and Scooters

Most bikes can be accommodated on BC Transit buses when its wheels fit properly in the rack.

If you are considering travelling by bike and transit, instructions are posted on the bike racks or found at bctransit.com/sunshine-coast/riderinfo/.

Before your bus arrives, make sure that saddlebags, antennas, helmets, child carriers or any other item that could interfere with the operator's vision are removed from the bike. Electric bikes are only allowed on the bike rack when they weigh less than 25kg (55 lbs.), and the battery (lithium only) is removed from the bike and brought on board the bus with the customer. Electric scooters are allowed on board if they can be folded and stored between the seats or held.

Bike racks on community buses can only be used during daylight hours. Bikes block the headlights at night. Visit *Rider Info* at bctransit.com for an instructional video.

Guide Dogs and Service Dogs

BC Transit welcomes guide and service dogs on our buses for persons with disabilities in accordance to the Guide Dog and Service Dog Act (GDSDA) and the BC Human Rights Code. *You will not be asked to provide GDSDA certification*; however, when coming on board with a guide dog or service dog, **the dog must be on leash or wearing a harness** and not occupy a seat. Emotional Support or Therapy dogs are not covered under the GDSDA, therefore, they are not permitted on BC Transit vehicles. Guide and/or service dogs are expected to be non-disruptive and non-aggressive while on board the vehicle.

Pets on Board

Only small fur-bearing and feathered pets contained in secure, clean, hand-held cages are permitted on the bus. Cages (hard or soft shell) must be small enough to fit on the owner's lap. Customers must hold on to their cages at all times. If there is room, the customers may place and hold the cage beside them on the floor. The cage should not block the aisle or restrict other customers.

Accessibility

handyDART

handyDART is a door-to-door, shared transit service for people unable to take fixed-route transit.

handyDART operates seven days a week,

Monday to Friday: 7:30 am to 6:30 pm

Saturday, Sunday & Stat Holidays: 9:30 am to 4:30 pm

Customers must first register. Registration is free.

Call 604.885.6897 for more information or visit bctransit.com, under Sunshine Coast, handyDART.

Attendants

Customers using wheelchairs or scooters, registered handyDART customers or CNIB pass holders may travel with an attendant. Please let your transit operator know if the person travelling with you is your attendant. Attendants travel free and must board and exit at the same stop as the customer requiring assistance and help to load and secure mobility aids on the bus. Your driver will ensure that the securements are properly fastened.

Be Safe and Be Seen

Sometimes it is difficult for transit drivers to see you at bus stops, especially along unlit roads. Wear light coloured clothing, wear a reflective strip or use a flashlight or the light from your mobile phone to signal the driver that you are at the stop.

Many stops have LED lights that can be used to signal an approaching bus when there is limited visibility.

Ferry Connections

Buses are scheduled to make ferry connections at Langdale Ferry Terminal, however, it is not a guaranteed connection.

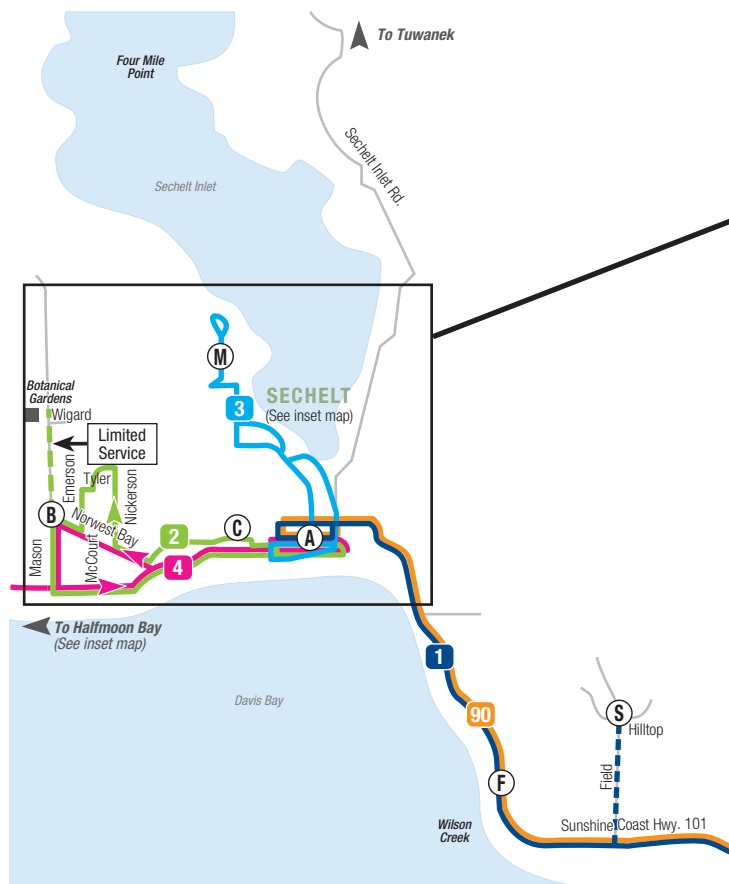
BC Ferries cannot delay a departure to wait for a transit bus nor can your transit driver delay a departure if the ferry is delayed. Call BC Ferries or visit www.bcferreries.com.

Carry your luggage with you. The bus cannot wait for the ferry luggage van.

Holiday Service

The **conventional & handyDART custom** transit service operates on all statutory holidays on a regular Sunday Service.

Subject to change. Check online at **bctransit.com** for special event service.



Transit maps show transit routes, exchanges and relevant landmarks to help riders use the transit system. They are not complete street maps.

VOICE

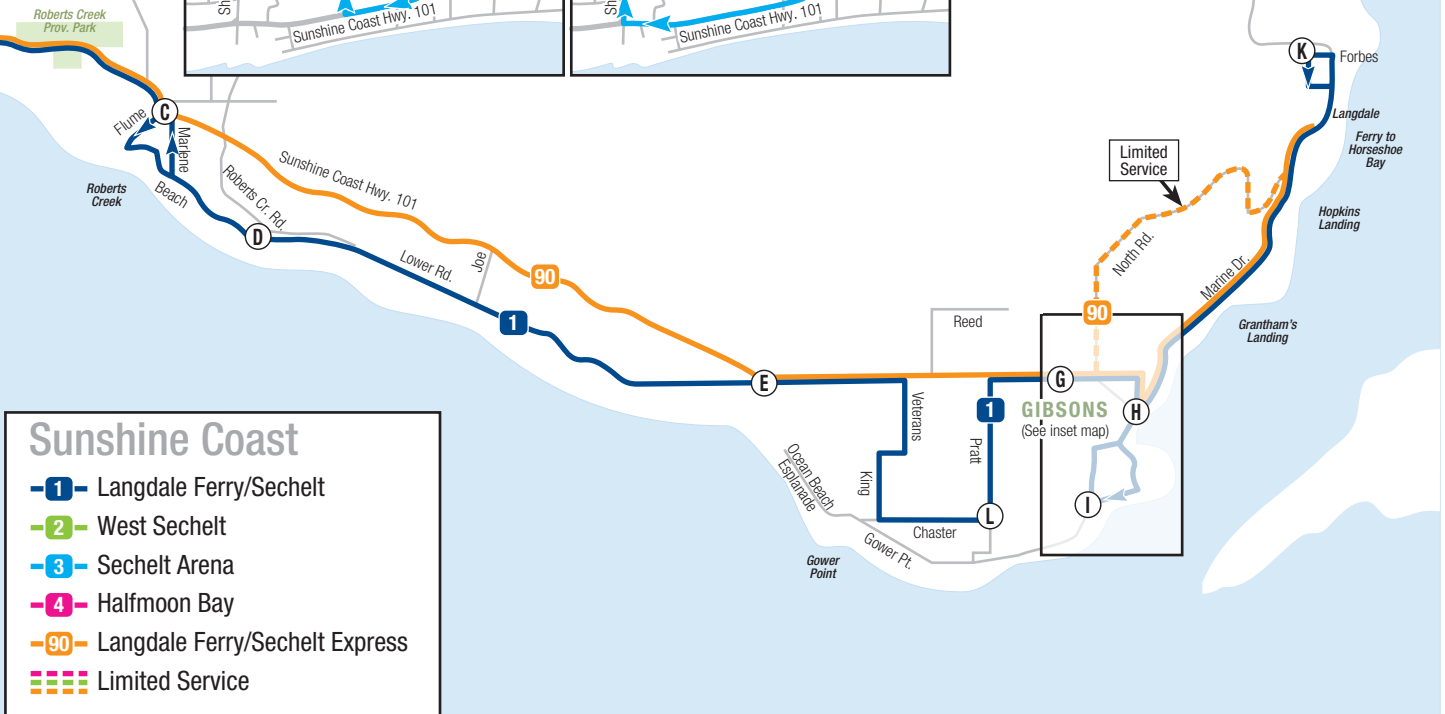
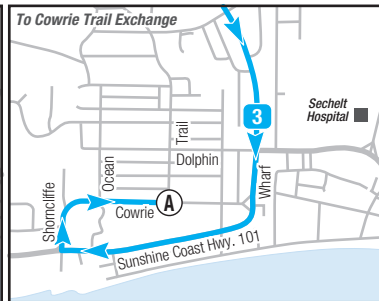
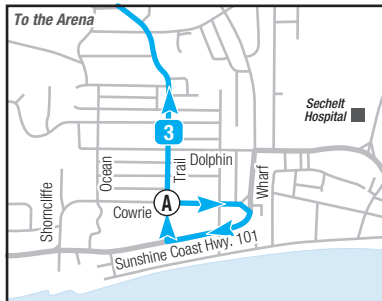
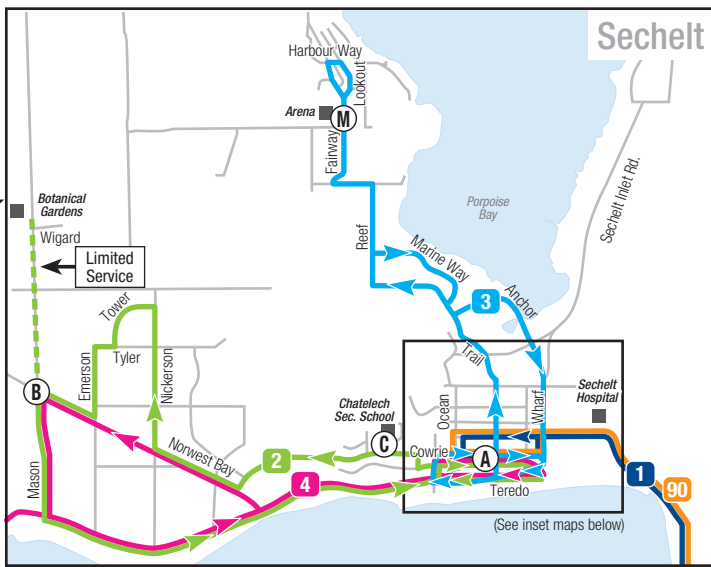
of the Rider

Do you want to help
improve transit service?



Join us by registering @ engage.bctransit.com





90 Langdale Express							
Sechelt to Gibsons to Langdale Ferry							
Monday to Friday							
	(A)	(F)	(C)	(E)	(G)	(H)	(J)
	Sechelt: Cowrie St. (Trail Bay Mall)	Hwy 101 and Davis Bay	Hwy 101 and Flume Rd.	Woodcreek Park	Sunnycrest Mall	Lower Gibsons: Marine Drive Shelter	Langdale Ferry Terminal
N	5:18	5:25	5:32	5:40	5:45	—	5:55
	5:46	5:53	6:00	6:08	6:13	6:17	6:25
N	6:21	6:28	6:35	6:43	6:48	—	7:00
	6:43	6:50	6:57	7:05	7:11	7:15	7:23
	7:10	7:18	7:25	7:34	7:40	7:44	7:52
N	7:36	7:45	7:52	8:01	8:07	—	8:20
N	8:02	8:11	8:18	8:27	8:34	—	8:47
	8:28	8:37	8:44	8:53	9:00	9:04	9:14
	8:59	9:08	9:15	9:24	9:30	9:34	9:44
N	9:28	9:37	9:44	9:52	9:58	—	10:10
N	9:58	10:07	10:14	10:22	10:28	—	10:40
	10:30	10:39	10:46	10:54	11:00	11:04	11:14
	11:00	11:09	11:16	11:24	11:30	11:34	11:44
N	11:37	11:46	11:53	12:01	12:07	—	12:19
N	12:12	12:21	12:28	12:37	12:43	—	12:55
	12:37	12:46	12:53	1:02	1:08	1:13	1:23
	12:59	1:08	1:15	1:24	1:30	1:35	1:45
	1:28	1:37	1:45	1:54	2:00	2:05	2:15
N	2:01	2:10	2:18	2:27	2:33	—	2:45
N	2:31	2:40	2:48	2:57	3:03	—	3:15
	2:57	3:06	3:14	3:23	3:30	3:35	3:45
N	3:29	3:38	3:46	3:55	4:02	—	4:15
	3:56	4:05	4:13	4:22	4:28	4:33	4:42
	4:21	4:30	4:38	4:47	4:53	4:58	5:07
N	4:50	4:59	5:07	5:16	5:22	—	5:35
	5:20	5:29	5:36	5:45	5:51	5:56	6:05
N	6:17	6:26	6:33	6:42	6:48	—	7:00
	7:08	7:16	7:23	7:31	7:37	7:41	7:50
	7:43	7:51	7:58	8:06	8:12	8:16	8:25
N	8:35	8:43	8:50	8:58	9:03	—	9:15
	9:30	9:38	9:44	9:52	9:57	10:01	10:10
Saturday, Sunday and Holidays							
	6:17	6:24	6:31	6:39	6:44	6:48	6:56
N	7:35	7:44	7:51	8:00	8:06	8:10	8:19
	8:35	8:44	8:51	9:00	9:07	—	9:20
	9:56	10:05	10:12	10:20	10:26	10:30	10:40
	10:51	11:00	11:07	11:15	11:21	11:25	11:35
N	12:09	12:18	12:25	12:34	12:40	12:45	12:55
	1:00	1:09	1:16	1:25	1:31	—	1:43
	2:28	2:37	2:45	2:54	3:00	3:05	3:15
N	3:25	3:34	3:42	3:51	3:58	—	4:11
N	4:45	4:54	5:02	5:11	5:17	—	5:30
	5:55	6:04	6:11	6:20	6:26	6:31	6:40
N	7:09	7:17	7:24	7:32	7:38	—	7:50
	8:28	8:36	8:43	8:51	8:57	9:01	9:10
N	Trip routes via North Road.						

90 Sechelt Express							
Langdale Ferry to Gibsons to Sechelt							
Monday to Friday							
	(J)	(H)	(G)	(E)	(C)	(F)	(A)
	Langdale Ferry Terminal	Lower Gibsons: opposite Marine Drive Shelter	Sunnycrest Mall	Woodcreek Park	Hwy 101 and Flume Rd.	Hwy 101 and Davis Bay	Sechelt: Cowrie St. (Trail Bay Mall)
N	6:00	—	6:10	6:14	6:22	6:29	6:38
	6:30	6:37	6:41	6:45	6:53	7:00	7:09
	7:05	7:12	7:16	7:20	7:28	7:36	7:47
	7:38	7:45	7:49	7:54	8:03	8:11	8:23
N	8:07	—	8:18	8:23	8:32	8:40	8:52
	8:30	8:37	8:42	8:47	8:56	9:03	9:13
	8:55	9:02	9:07	9:12	9:21	9:28	9:38
	9:19	9:26	9:31	9:36	9:44	9:51	10:00
	9:52	9:59	10:04	10:09	10:17	10:23	10:32
N	10:20	—	10:31	10:36	10:44	10:50	10:59
	10:50	10:57	11:02	11:07	11:15	11:21	11:30
N	11:29	—	11:40	11:45	11:53	11:59	12:11
	12:00	12:07	12:12	12:17	12:25	12:31	12:43
	12:35	12:42	12:47	12:52	1:00	1:08	1:20
N	1:10	—	1:21	1:26	1:35	1:43	1:55
	1:40	1:47	1:53	1:58	2:07	2:15	2:27
	1:55	2:02	2:08	2:13	2:22	2:30	2:42
	2:27	2:34	2:40	2:45	2:55	3:02	3:14
N	3:00	—	3:13	3:18	3:29	3:37	3:49
	3:25	3:33	3:39	3:44	3:54	4:02	4:14
N	3:55	—	4:06	4:11	4:21	4:28	4:40
	4:25	4:32	4:37	4:42	4:52	4:59	5:11
N	4:55	—	5:06	5:11	5:20	5:27	5:38
N	5:19	—	5:30	5:35	5:44	5:51	6:02
	5:45	5:52	5:57	6:02	6:11	6:18	6:29
	6:15	6:22	6:27	6:32	6:41	6:48	6:58
N	7:07	7:14	7:19	7:24	7:33	7:40	7:50
	8:05	—	8:15	8:20	8:29	8:36	8:45
	8:40	8:47	8:52	8:57	9:06	9:13	9:23
	9:25	9:32	9:37	9:42	9:51	9:58	10:08
	10:25	10:32	10:37	10:42	10:51	10:58	11:08
Saturday, Sunday and Holidays							
	7:12	7:19	7:23	7:27	7:36	7:44	7:55
N	8:29	—	8:40	8:45	8:54	9:01	9:11
	9:30	9:37	9:42	9:47	9:55	10:02	10:11
N	10:50	—	11:01	11:06	11:14	11:20	11:29
N	11:48	—	11:59	12:04	12:12	12:18	12:30
	1:10	1:17	1:23	1:28	1:37	1:45	1:57
	1:58	2:05	2:11	2:16	2:25	2:33	2:45
N	3:25	—	3:38	3:43	3:53	4:01	4:13
	4:15	4:22	4:27	4:32	4:42	4:49	5:01
N	5:45	—	5:56	6:01	6:10	6:17	6:28
N	7:10	—	7:20	7:25	7:34	7:41	7:51
	8:05	8:12	8:17	8:22	8:31	8:38	8:48
	9:25	9:32	9:37	9:42	9:51	9:58	10:08
N	Trip routes via North Road.						

1 Langdale Ferry									
Sechelt to Gibsons to Langdale Ferry									
Monday to Friday									
(A)	(S)	(C)	(D)	(E)	(L)	(G)	(I)	(H)	(J)
Sechelt: Cowrie St. (Trail Bay Mall)	Sunshine Coast Regional District Office	Hwy 101 and Flume Rd.	Roberts Creek Store	Woodcreek Park	Pratt and Chaster	Sunnycrest Mall	Gibsons Loop: Franklin and Gower Pt.	Lower Gibsons: Marine Drive Shelter	Langdale Ferry Terminal
5:09	—	5:22	5:27	5:36	5:42	5:47	5:53	5:57	6:05
5:50	—	6:03	6:08	6:17	6:23	6:28	6:34	6:38	6:46
7:20	—	7:34	7:40	7:49	7:55	8:00	8:07	8:12	8:20
8:13	8:26	8:33	8:39	8:48	8:55	9:00	9:07	9:12	9:20
9:45	—	9:59	10:05	10:14	10:20	10:25	10:32	10:37	10:45
10:45	—	10:59	11:05	11:14	11:20	11:25	11:32	11:37	11:45
11:47	12:00	12:07	12:13	12:22	12:29	12:34	12:42	12:47	12:55
12:59	—	1:14	1:20	1:29	1:35	1:40	1:47	1:52	2:00
2:06	2:20	2:27	2:33	2:42	2:49	2:54	3:02	3:07	3:15
3:08	—	3:23	3:29	3:38	3:44	3:49	3:56	4:01	4:10
4:26	4:40	4:48	4:54	5:03	5:10	5:15	5:22	5:27	5:35
5:57	—	6:12	6:18	6:28	6:34	6:39	6:46	6:50	7:00
6:59	—	7:13	7:19	7:28	7:34	7:39	7:46	7:50	8:00
8:20	—	8:34	8:40	8:49	8:55	9:00	9:07	9:11	9:20
9:15	—	9:29	9:35	9:44	9:50	9:55	10:02	10:06	10:15
10:23	—	10:37	10:43	10:52	10:58	11:03	11:10	—	—
11:02	—	11:16	11:21	11:30	11:36	11:41	11:48	11:52	12:01
Saturday, Sunday and Holidays									
4:59	—	5:12	5:17	5:26	5:32	5:37	5:43	5:47	5:55
7:20	—	7:34	7:40	7:49	7:55	8:00	8:07	8:12	8:20
9:41	—	9:55	10:01	10:10	10:16	10:21	10:28	10:33	10:41
11:51	—	12:06	12:12	12:21	12:27	12:32	12:39	12:44	12:52
2:08	—	2:23	2:29	2:38	2:44	2:49	2:56	3:01	3:10
4:32	—	4:48	4:54	5:03	5:09	5:14	5:21	5:26	5:35
5:57	—	6:12	6:18	6:28	6:34	6:39	6:46	6:50	7:00
8:15	—	8:29	8:35	8:44	8:50	8:55	9:02	9:06	9:15
11:16	—	11:30	11:35	11:44	11:50	11:55	12:02	12:06	12:15

1 Sechelt										
Langdale Ferry to Gibsons to Sechelt										
Monday to Friday										
(J)	(K)	(H)	(I)	(G)	(L)	(E)	(D)	(C)	(S)	(A)
Langdale Ferry Terminal	Langdale Hts: Forbes and Johnson	Lower Gibsons: opposite Marine Drive Shelter	Gibsons Loop: Franklin and Gower Pt.	Sunnycrest Mall	Pratt and Chaster	Woodcreek Park	Roberts Creek Store	Hwy 101 and Flume Rd.	Sunshine Coast Regional District Office	Sechelt: Cowrie St. (Trail Bay Mall)
6:20	6:22	6:30	6:34	6:41	6:45	6:52	7:01	7:06	—	7:23
7:01	7:04	7:12	7:16	7:22	7:26	7:33	7:42	7:46	7:53	8:08
8:35	8:38	8:46	8:51	8:59	9:03	9:10	9:19	9:24	—	9:42
9:50	9:52	10:00	10:05	10:13	10:17	10:24	10:33	10:38	—	10:56
11:00	11:02	11:10	11:15	11:23	11:27	11:34	11:43	11:48	—	12:07
11:59	12:02	12:10	12:14	12:22	12:27	12:34	12:43	12:47	12:55	1:10
1:15	1:17	1:25	1:30	1:39	1:44	1:51	2:00	2:05	—	2:24
2:30	2:33	2:41	2:45	2:53	2:58	3:05	3:15	3:19	3:26	3:41
3:30	3:32	3:40	3:45	3:53	3:58	4:05	4:14	4:19	—	4:38
4:25	4:28	4:36	4:40	4:47	4:52	4:59	5:08	5:12	5:19	5:34
5:50	5:52	6:00	6:05	6:12	6:16	6:23	6:32	6:37	—	6:53
7:15	7:17	7:25	7:30	7:37	7:41	7:48	7:57	8:02	—	8:18
8:15	8:17	8:25	8:30	8:37	8:41	8:48	8:57	9:02	—	9:18
9:30	9:32	9:40	9:45	9:52	9:56	10:03	10:12	10:17	—	10:32
10:30	10:32	10:40	10:45	10:51	10:55	11:02	11:11	11:16	—	11:31
—	—	—	11:13	11:19	11:23	11:30	11:39	11:44	—	11:59
12:31	12:33	12:41	12:46	12:52	12:56	1:03	1:12	1:17	—	1:32
Saturday, Sunday and Holidays										
6:05	6:07	6:15	6:19	6:26	6:30	6:37	6:46	6:51	—	7:08
8:35	8:38	8:46	8:51	8:59	9:03	9:10	9:19	9:24	—	9:42
10:56	10:58	11:06	11:11	11:19	11:23	11:30	11:39	11:44	—	12:03
1:15	1:17	1:25	1:30	1:39	1:44	1:51	2:00	2:05	—	2:24
3:30	3:32	3:40	3:45	3:53	3:58	4:05	4:14	4:19	—	4:38
5:50	5:52	6:00	6:05	6:12	6:16	6:23	6:32	6:37	—	6:53
7:15	7:17	7:25	7:30	7:37	7:41	7:48	7:57	8:02	—	8:18
9:30	9:32	9:40	9:45	9:52	9:56	10:03	10:12	10:17	—	10:32
12:30	12:32	12:40	12:45	12:51	12:55	1:02	1:11	1:16	—	1:31



Plan your trip with:

Transit App, Google Maps, or bctransit.com






2 West Sechelt

Monday to Friday

	(A) Sechelt: Cowrie St. (Trail Bay Mall)	(C) Chatelech Secondary School	(B) W. Sechelt: Mason and Norwest	(A) Sechelt: Cowrie St. (Trail Bay Mall)
B	—	—	5:01	5:08
B	—	—	5:10	5:17
	5:28	5:32	5:41	5:48
B	—	—	6:12	6:19
	6:55	6:59	7:09	7:16
	7:25	7:29	7:39	7:46
	8:06	8:10	8:20	8:27
	9:04	9:08	9:18	9:25
	11:10	11:14	11:25	11:32
	11:49	11:53	12:04	12:12
	12:32	12:36	12:47	12:55
	1:37	1:41	1:52	2:00
	2:39	2:43	2:55	3:03
	3:15	3:19	3:31	3:39
	5:15	5:19	5:30	5:37
	5:45	5:49	6:00	6:07
	6:34	6:38	6:48	6:55
	8:15	8:19	8:28	8:35
F	10:06	10:10	10:19	10:26
F	11:23	11:27	11:36	11:41
	12:01	12:05	12:14	—

Saturday, Sunday and Holidays

B	—	—	4:50	4:57
B	5:53	5:57	6:06	6:13
	—	—	6:08	6:15
	6:40	6:44	6:54	7:01
	8:08	8:12	8:22	8:29
	8:57	9:01	9:11	9:18
	10:14	10:18	10:29	10:36
	11:16	11:20	11:31	11:39
	12:10	12:14	12:25	12:33
	1:05	1:09	1:20	1:28
	2:28	2:32	2:44	2:52
	3:00	3:04	3:16	3:24
	4:23	4:27	4:38	4:45
	5:31	5:35	5:46	5:53
	6:33	6:37	6:47	6:54
	7:58	8:02	8:11	8:18
	8:50	8:54	9:03	9:10
	9:37	9:41	9:50	9:57

F Trip operates Friday only.

B Trip serves Botanical Gardens, then runs in service as a **2 West Sechelt** via Mason Rd. and Hwy. 101.

3 Sechelt Arena

Monday to Friday

	(A) Sechelt: Cowrie St. (Trail Bay Mall)	(M) Sechelt Arena	(M) Sechelt Arena	(A) Sechelt: Cowrie St. (Trail Bay Mall)
	6:43	6:50	6:50	7:01
	8:30	8:37	8:37	8:49
	11:20	11:29	11:29	11:43
	12:58	1:07	1:07	1:21
	2:21	2:30	2:30	2:44
	4:43	4:51	4:51	5:03
	5:19	5:27	5:27	5:38
	7:08	7:16	7:16	7:27
F	9:43	9:50	9:50	10:04

Saturday, Sunday and Holidays

	6:18	6:25	6:25	6:36
	7:57	8:04	8:04	8:16
	9:21	9:28	9:28	9:40
	10:51	10:59	10:59	11:12
	12:36	12:45	12:45	12:58
	2:54	3:03	3:03	3:16
	5:00	5:08	5:08	5:20
	6:37	6:45	6:45	6:56
	9:15	9:22	9:22	9:33

F Trip operates Friday only.

4 Halfmoon Bay

Monday to Friday

	(A) Sechelt: Cowrie St. (Trail Bay Mall)	(B) W. Sechelt: Mason and Norwest	(P) Southwood and Redroofs Rd.	(Q) Halfmoon Bay: Redroofs and Hwy 101	(A) Sechelt: Cowrie St. (Trail Bay Mall)
	5:55	6:02	6:17	6:25	6:40
	7:19	7:26	7:42	7:50	8:05
	9:55	10:02	10:17	10:25	10:40
	12:15	12:22	12:37	12:45	1:00
	1:30	1:37	1:52	2:00	2:15
	4:19	4:26	4:41	4:49	5:02
	5:40	5:47	6:02	6:10	6:25
	7:25	7:32	7:47	7:55	8:10
A	10:35	10:43	10:58	11:06	11:21

Saturday, Sunday and Holidays

	7:05	7:12	7:28	7:36	7:53
	9:46	9:53	10:08	10:16	10:34
	11:06	11:13	11:28	11:36	11:54
	1:15	1:22	1:37	1:45	2:03
	3:22	3:31	3:47	3:57	4:13
	5:48	5:55	6:10	6:18	6:35
	7:09	7:16	7:31	7:41	7:56
	10:12	10:22	10:37	10:46	11:01

A Trip routes via Nickerson/ Emerson Loop, then South on Mason to Hwy 101. Trip operates Friday only.