

## Fares

subject to change

Cash and paper tickets and passes will continue to be accepted on board. Umo is currently not applicable to handyDART.

### Conventional Fares

Children 12 and under	Free
Youth 13-18*	Free with a pass
Single Ride	\$ 2.00
DayPASS	**4.00
Adult 30-Day Pass	60.00
Seniors 30-Day Pass	***30.00

\* Youth 30-Day Pass (\$30.00) will be discontinued on November 1. A new S-Pass will be in effect for Youth 13-18 to ride fixed-route and handyDART buses for free. Visit [bctransit.com](http://bctransit.com) or see Paying Your Fare on how to ride for free.

\*\* An electronic DayPASS will be applied to a Umo app or card after payment on the second trip of the day. A paper DayPASS can be purchased from the driver with cash.

\*\*\* Concession fare valid for persons aged 65 and over.

### handyDART

One-way trip	2.00
Tickets (10)	18.00
Attendants	free

### Umo Fares and Passes Outlets

#### Gibsons

Gibsons Public Library  
Gibsons and Area Community Centre\*  
London Drugs

#### Sechelt

Sechelt Aquatic Centre\*

#### Wilson Creek

Regional District Office\*

\* Youth can register and activate their S-Pass on the Umo App or receive their S-Pass Umo Card at these locations. SCRDR will communicate specific dates and times for receiving your S-Pass prior to November 1, 2024.

Subject to change. For an updated list of vendor locations, visit [bctransit.com](http://bctransit.com)

### handyDART Fare Product Outlet

handyDART tickets are available at:

SCRDR Head Office: 1975 Field Road  
Sechelt Aquatic Centre (SAC)  
Gibsons & Area Community Centre (GACC)

**Transit Info 604-885-6899**  
**[bctransit.com](http://bctransit.com)**

# Sunshine Coast Transit

## RIDER'S GUIDE

Effective October 15, 2024



Sunshine Coast  
Regional District



## Welcome Aboard

Your local transit system runs seven days a week. Buses serve Langdale, Gibsons, Sechelt and Halfmoon Bay and limited service in the summer only to Secret Cove.

**Fixed-route service** – scheduled service to major destinations and residential areas. Low-floor buses make it easy for everyone to get on and off the bus.

**handyDART service** – door-to-door, shared service for people who are unable to take the fixed-route service.

## About Your Transit System

Funding for your local transit system is cost shared between the Sunshine Coast Regional District and BC Transit.

Decisions on fares, routes and service levels are made by the regional district board based on public feedback and information provided by BC Transit. Buses are operated by the Sunshine Coast Regional District.

Operating costs are met by a combination of farebox revenues and joint regional district and provincial funding.

## Contact

Customer Information 604-885-6899

Umo Customer Service 877-380-8181 (toll-free)  
7 am - 7 pm, Mon-Fri-  
8 am - 4 pm, Sat-Sun

Lost and Found 604-885-6899

handyDART 604-885-6897

Web bctransit.com

Address 5920 Mason Road  
West Sechelt

If you have comments about service in general or suggestions for improvements, contact:

Sunshine Coast Regional District  
1975 Field Road, Sechelt, BC V7Z 0A8

## Holiday Service

The transit service operates on all holidays on a regular Sunday service level.

Subject to change. Check online at **bctransit.com** for special event service.

## Paying Your Fare

### Go with Umo

It's your choice how to use Umo app or card. Buy passes or load cash through the app, online at [ca.umopass.com](http://ca.umopass.com), Umo's customer service line at 877-380-8181, or at a vendor location.

### Cash Fare

Cash is still accepted on board. Please have the exact fare ready before you board the bus.

### Cash Balance

Cash Balance is a new fare product for riders using a Umo payment method. A rider's Umo app or reloadable card can be loaded with a set dollar amount to be drawn from as additional trips are taken.

A Cash Balance can be loaded from \$5.00 and up. An electronic DayPASS will be applied to a Umo app or card after payment on the second Cash Balance trip of the day.

### DayPASS

A DayPASS is valid for unlimited travel within the local transit system the day of purchase.

- ▶ An electronic DayPASS will be applied to a Umo app or card after payment on the second trip of the day.
- ▶ A paper DayPASS can be purchased from the driver with cash.

### Free Transit for Children 12 and Under

Children aged 6 to 12 ride conventional and handyDART buses for free, without requiring a fare product or identification.

Children 5 and under will need to be accompanied by an attendant 12 years or older to ride for free. Children must board and depart at the same stop as the attendant.

### S-Pass (Available starting November 1)

Sunshine Coast Regional District (SCRD) is introducing the SCR D Youth Transit Pass (S-Pass) Program for youth ages 13-18 that will provide free transit access on conventional transit bus routes.

The eligibility criteria include:

- Valid SD46 school ID card; or
- Proof of SCR D residency;
- Current government issued photo ID (passport, drivers license, BC Services card)

Youth can register and activate their S-Pass on the Umo App or receive their S-Pass Umo Card at select Umo fares and passes outlets.

## Tax Exemption

You do not pay tax when you purchase your transit fare. Transit fares are exempt from federal and provincial tax.

## Government of BC Bus Pass Program

The BC Bus Pass Program is offered by the Ministry of Social Development and Poverty Reduction. It offers an annual bus pass for low income seniors and individuals receiving disability assistance from the Province of British Columbia. The pass is valid for the eligible rider on any fixed-route transit service. The pass is non-transferable.

For information on criteria for eligibility, visit [www.gov.bc.ca/buspassprogram](http://www.gov.bc.ca/buspassprogram) or call 1-866-866-0800.

## Bike Racks

Most bikes can be accommodated on BC Transit buses when their wheels fit properly in the rack. If you are considering travelling by bike and transit, instructions are posted on the bike racks.

Before your bus arrives, make sure that saddlebags, antennas, helmets, child carriers or any other item that could interfere with the driver's vision are removed from the bike. Electric bikes are only allowed on the bike rack when they weigh less than 25kg (55 lbs.), and the battery (lithium only) is removed from the bike and brought on board the bus with the customer.

Bike racks on community buses can only be used during daylight hours. Bikes block the headlights at night. Visit *Rider Info* at [bctransit.com](http://bctransit.com) for an instructional video.

## Guide Dogs and Service Dogs

BC Transit welcomes guide and service dogs on our buses for persons with disabilities in accordance to the Guide Dog and Service Dog Act (GDSDA) and the BC Human Rights Code. *You will not be asked to provide GDSDA certification;* however, when coming on board with a guide dog or service dog, **the dog must be on leash or wearing a harness** and not occupy a seat. Emotional Support or Therapy dogs are not covered under the GDSDA, therefore, they are not permitted on BC Transit vehicles. Guide and/or service dogs are expected to be non-disruptive and non-aggressive while on board the vehicle.

## Pets on Board

Only small fur-bearing and feathered pets contained in secure, clean, hand-held cages are permitted on the bus. Cages (hard or soft shell) must be small enough to fit on the owner's lap. Customers must hold on to their cages at all times. If there is room, the customers may place and hold the cage beside them on the floor. The cage should not block the aisle or restrict other customers.

## Accessibility

### handyDART

handyDART is a door-to-door, shared transit service for people unable to take fixed-route transit.

handyDART operates seven days a week, Monday through Friday, 8:30 a.m. - 5:00 p.m.

Saturday 9:30 a.m. - 5:00 p.m.

Sunday 9:30 a.m. - 5:00 p.m.

No handyDART service is available on statutory holidays.

Customers must first register. Registration is free.

Call 604.885.6897 for more information or visit [bctransit.com](http://bctransit.com), under Sunshine Coast, handyDART.

### Attendants

Customers using wheelchairs or scooters, registered handyDART customers or CNIB pass holders may travel with an attendant. Please let your transit operator know if the person travelling with you is your attendant. Attendants travel free and must board and exit at the same stop as the customer requiring assistance and help to load and secure mobility aids on the bus. Your driver will ensure that the securements are properly fastened.

### Be Safe and Be Seen

Sometimes it is difficult for transit drivers to see you at bus stops, especially along unlit roads. Wear light coloured clothing, wear a reflective strip or use a flashlight or the light from your mobile phone to signal the driver that you are at the stop.

Many stops have LED lights that can be used to signal an approaching bus when there is limited visibility.

## Ferry Connections

Bus routes are scheduled to make ferry connections at Langdale Ferry Terminal, however, it is not a guaranteed connection.

**BC Ferries cannot delay a departure to wait for a transit bus nor can your transit driver delay a departure if the ferry is delayed. Call BC Ferries or visit [www.bcferrys.com](http://www.bcferrys.com).**

Carry your luggage with you. The bus cannot wait for the ferry luggage van.

## Choose Your Payment Method and Go with Umo



Umo Customer Service Toll-Free  
877-380-8181  
[bctransit.com/umo](http://bctransit.com/umo)



## Holiday Service

The transit service operates on all holidays on a regular Sunday service level.

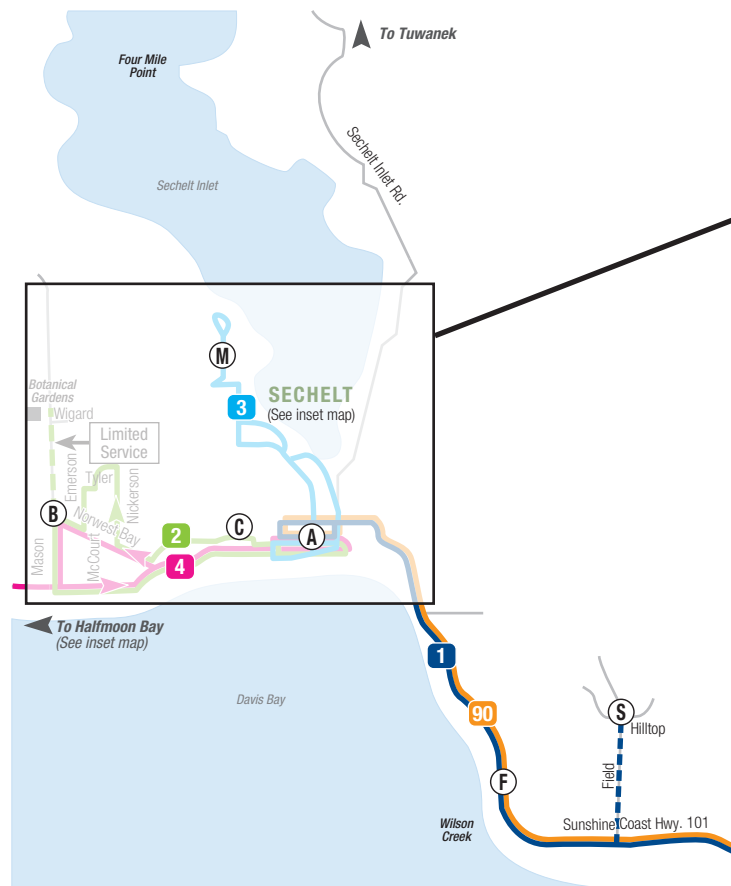
Subject to change. Check online at [bctransit.com](http://bctransit.com) for special event service.

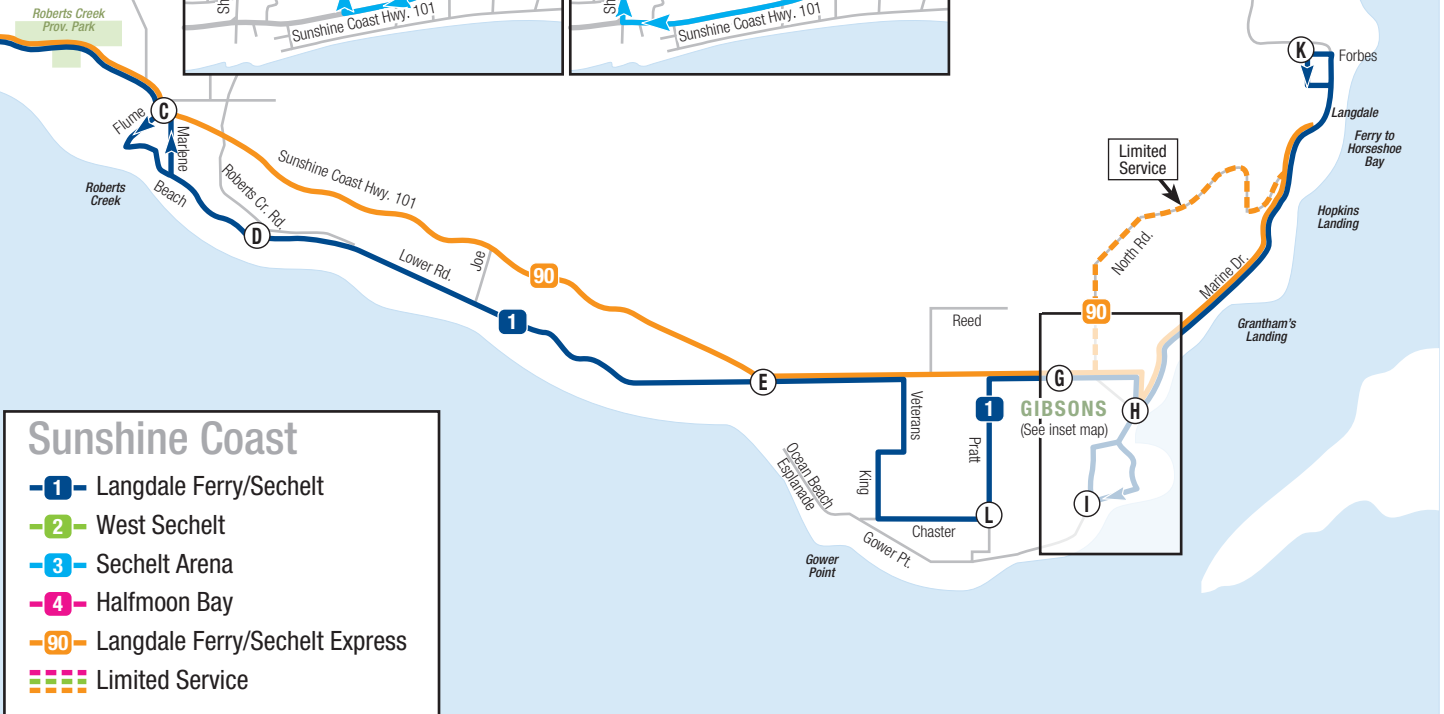
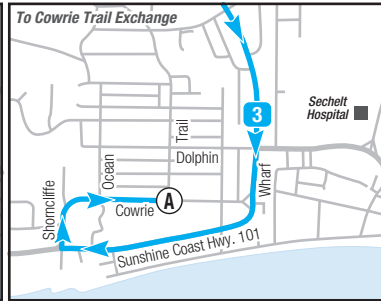
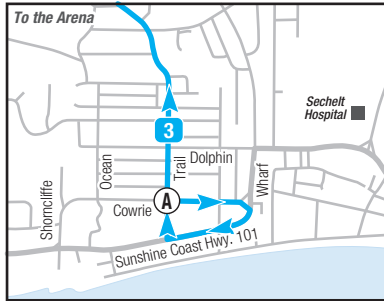
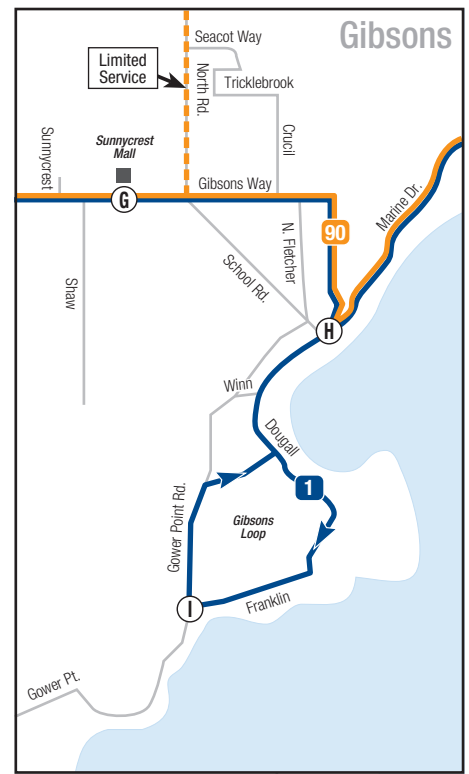
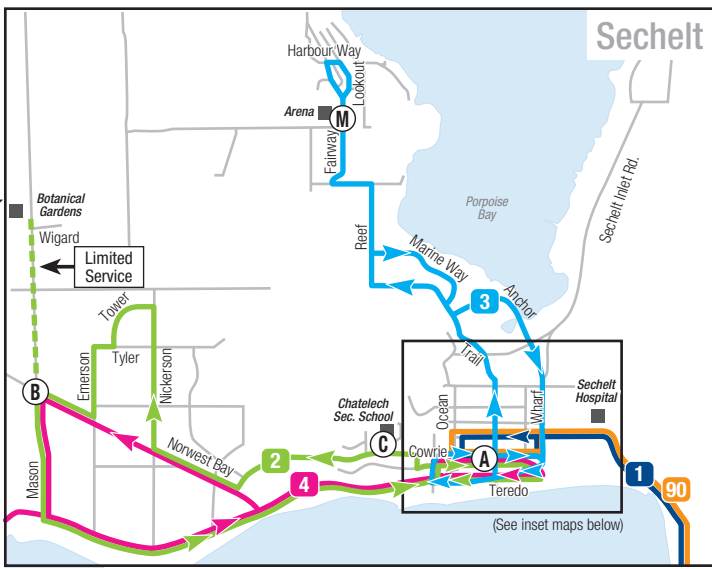
## VOICE of the Rider

Do you want to help improve transit service?



Join us by registering @ [engage.bctransit.com](http://engage.bctransit.com)







# 90 Langdale Express

Sechelt to Gibsons to Langdale Ferry

Monday to Friday

	(A)	(F)	(C)	(E)	(G)	(H)	(J)
	Sechelt: Cowrie St. (Trail Bay Mall)	Hwy 101 and Davis Bay	Hwy 101 and Flume Rd.	Woodcreek Park	Sunnycrest Mall	Lower Gibsons: Marine Drive Shelter	Langdale Ferry Terminal
N	5:28	5:35	5:41	5:50	5:55	—	6:05
N	5:46	5:53	5:59	6:08	6:13	6:17	6:24
N	6:25	6:32	6:38	6:47	6:52	—	7:02
N	7:04	7:12	7:19	7:28	7:34	7:38	7:45
N	7:38	7:46	7:53	8:02	8:09	—	8:20
N	8:10	8:18	8:25	8:35	8:42	—	8:53
N	8:46	8:54	9:01	9:10	9:16	9:20	9:27
N	9:20	9:28	9:35	9:44	9:50	—	10:01
N	9:50	9:58	10:05	10:14	10:20	—	10:30
N	10:40	10:48	10:55	11:04	11:10	11:14	11:21
N	11:23	11:31	11:38	11:47	11:53	—	12:04
N	12:04	12:12	12:19	12:28	12:34	—	12:45
N	12:40	12:49	12:56	1:06	1:12	1:16	1:23
N	1:10	1:19	1:26	1:36	1:42	1:46	1:53
N	1:43	1:52	1:59	2:09	2:15	—	2:26
N	2:12	2:21	2:28	2:38	2:44	—	2:55
N	3:05	3:14	3:21	3:31	3:38	3:42	3:49
N	3:30	3:39	3:46	3:55	4:01	—	4:12
N	4:03	4:12	4:19	4:28	4:34	4:38	4:45
N	4:23	4:32	4:39	4:48	4:54	4:58	5:05
N	4:57	5:06	5:13	5:22	5:28	—	5:39
N	5:38	5:47	5:54	6:03	6:09	6:13	6:20
N	6:09	6:17	6:24	6:32	6:38	—	6:49
N	6:58	7:06	7:12	7:20	7:26	7:30	7:37
N	8:01	8:09	8:15	8:23	8:29	—	8:39
N	9:06	9:13	9:19	9:27	9:33	9:37	9:44

Saturday

N	6:17	6:24	6:32	6:40	6:45	6:50	7:00
N	7:37	7:44	7:52	8:00	8:05	8:10	8:22
N	8:36	8:45	8:53	9:01	9:06	—	9:20
N	9:48	9:57	10:05	10:13	10:18	10:23	10:35
N	10:48	10:57	11:05	11:13	11:18	11:23	11:35
N	12:00	12:09	12:17	12:25	12:30	12:35	12:47
N	1:03	1:12	1:20	1:28	1:33	—	1:47
N	2:08	2:17	2:25	2:33	2:38	2:43	2:55
N	3:23	3:32	3:40	3:48	3:53	—	4:07
N	4:21	4:30	4:38	4:46	4:51	—	5:05
N	5:30	5:39	5:47	5:55	6:00	6:05	6:17
N	6:55	7:03	7:11	7:19	7:24	—	7:36
N	7:52	7:59	8:07	8:15	8:20	8:25	8:35

Sunday and Holidays

N	6:17	6:24	6:32	6:40	6:45	6:50	7:00
N	7:37	7:44	7:52	8:00	8:05	8:10	8:22
N	8:36	8:45	8:53	9:01	9:06	—	9:20
N	9:48	9:57	10:05	10:13	10:18	10:23	10:35
N	10:48	10:57	11:05	11:13	11:18	11:23	11:35
N	12:00	12:09	12:17	12:25	12:30	12:35	12:47
N	1:03	1:12	1:20	1:28	1:33	—	1:47
N	2:08	2:17	2:25	2:33	2:38	2:43	2:55
N	3:23	3:32	3:40	3:48	3:53	—	4:07
N	4:21	4:30	4:38	4:46	4:51	—	5:05
N	5:30	5:39	5:47	5:55	6:00	6:05	6:17
N	6:55	7:03	7:11	7:19	7:24	—	7:36
N	7:52	7:59	8:07	8:15	8:20	8:25	8:35

N Trip routes via North Road.

# 90 Sechelt Express

Langdale Ferry to Gibsons to Sechelt

Monday to Friday

	(J)	(H)	(G)	(E)	(C)	(F)	(A)
	Langdale Ferry Terminal	Lower Gibsons: opposite Marine Drive Shelter	Sunnycrest Mall	Woodcreek Park	Hwy 101 and Flume Rd.	Hwy 101 and Davis Bay	Sechelt: Cowrie St. (Trail Bay Mall)
N	6:10	—	6:19	6:23	6:32	6:39	6:49
N	6:36	6:42	6:47	6:51	7:00	7:07	7:17
N	7:10	7:16	7:21	7:25	7:34	7:41	7:51
N	8:00	—	8:10	8:14	8:25	8:32	8:44
N	8:30	8:37	8:43	8:47	8:56	9:03	9:14
N	9:02	9:09	9:14	9:18	9:27	9:34	9:44
N	9:42	9:49	9:55	9:59	10:08	10:15	10:25
N	10:13	—	10:22	10:26	10:35	10:42	10:52
N	10:45	10:52	10:58	11:02	11:11	11:18	11:29
N	11:34	—	11:44	11:48	11:57	12:04	12:15
N	12:20	12:27	12:33	12:37	12:46	12:53	1:04
N	12:55	—	1:06	1:10	1:20	1:27	1:39
N	1:30	1:37	1:43	1:47	1:57	2:04	2:16
N	2:04	2:11	2:17	2:21	2:31	2:38	2:50
N	2:33	—	2:43	2:47	2:56	3:03	3:15
N	3:10	—	3:23	3:28	3:38	3:46	3:58
N	3:55	—	4:06	4:10	4:19	4:26	4:37
N	4:19	4:26	4:31	4:35	4:44	4:51	5:02
N	4:48	—	5:00	5:04	5:14	5:21	5:32
N	5:20	—	5:32	5:36	5:46	5:53	6:04
N	5:55	6:02	6:06	6:10	6:19	6:26	6:37
N	6:30	—	6:40	6:44	6:53	7:00	7:11
N	6:54	7:00	7:04	7:08	7:17	7:24	7:35
N	7:55	—	8:05	8:09	8:18	8:25	8:36
N	8:54	9:00	9:04	9:08	9:17	9:24	9:35
N	10:03	10:09	10:12	10:16	10:25	10:31	10:42

Saturday

N	7:06	7:13	7:18	7:23	7:31	7:38	7:49
N	8:22	—	8:32	8:37	8:45	8:52	9:05
N	9:25	9:32	9:37	9:42	9:50	9:57	10:10
N	10:50	—	11:00	11:05	11:13	11:20	11:33
N	11:50	—	12:00	12:05	12:13	12:20	12:33
N	1:05	1:12	1:17	1:22	1:30	1:37	1:50
N	1:59	2:06	2:11	2:16	2:24	2:31	2:44
N	3:10	—	3:20	3:25	3:33	3:40	3:53
N	4:20	4:27	4:32	4:37	4:45	4:52	5:05
N	5:20	—	5:30	5:35	5:43	5:50	6:03
N	6:32	6:39	6:44	6:49	6:57	7:04	7:15
N	7:35	—	7:44	7:49	7:57	8:04	8:15
N	8:50	8:57	9:02	9:07	9:15	9:22	9:33

Sunday and Holidays

N	7:06	7:13	7:18	7:23	7:31	7:38	7:49
N	8:22	—	8:32	8:37	8:45	8:52	9:05
N	9:25	9:32	9:37	9:42	9:50	9:57	10:10
N	10:50	—	11:00	11:05	11:13	11:20	11:33
N	11:50	—	12:00	12:05	12:13	12:20	12:33
N	1:05	1:12	1:17	1:22	1:30	1:37	1:50
N	1:59	2:06	2:11	2:16	2:24	2:31	2:44
N	3:10	—	3:20	3:25	3:33	3:40	3:53
N	4:20	4:27	4:32	4:37	4:45	4:52	5:05
N	5:20	—	5:30	5:35	5:43	5:50	6:03
N	6:32	6:39	6:44	6:49	6:57	7:04	7:15
N	7:35	—	7:44	7:49	7:57	8:04	8:15
N	8:50	8:57	9:02	9:07	9:15	9:22	9:33

N Trip routes via North Road.

# 1 Langdale Ferry

## Sechelt to Gibsons to Langdale Ferry

### Monday to Friday

(A)	(S)	(C)	(D)	(E)	(L)	(G)	(I)	(H)	(J)
Sechelt: Cowrie St. (Trail Bay Mall)	Sunshine Coast Regional District Office	Hwy 101 and Flume Rd.	Roberts Creek Store	Woodcreek Park	Chaster and Pratt	Sunnycrest Mall	Gibsons Loop: Franklin and Gower Pt.	Lower Gibsons: Marine Drive Shelter	Langdale Ferry Terminal
5:09	—	5:21	5:26	5:34	5:41	5:46	5:53	5:58	6:05
5:51	—	6:03	6:08	6:16	6:23	6:28	6:35	6:40	6:47
7:19	—	7:33	7:39	7:47	7:54	7:59	8:06	8:11	8:18
8:22	8:35	8:42	8:48	8:56	9:03	9:08	9:15	9:20	9:27
9:32	—	9:45	9:51	9:59	10:06	10:11	10:18	10:23	10:30
10:47	—	11:00	11:06	11:14	11:21	11:26	11:33	11:38	11:45
11:40	11:53	12:00	12:06	12:14	12:21	12:26	12:33	12:38	12:45
12:28	—	12:41	12:47	12:55	1:02	1:07	1:14	1:19	1:26
1:50	2:03	2:10	2:16	2:24	2:31	2:36	2:43	2:48	2:55
3:07	—	3:21	3:27	3:35	3:42	3:47	3:54	3:59	4:06
3:58	4:12	4:19	4:25	4:33	4:41	4:46	4:53	4:58	5:05
5:19	—	5:35	5:41	5:49	5:56	6:01	6:08	6:13	6:20
6:38	—	6:51	6:57	7:05	7:12	7:17	7:24	7:29	7:36
7:37	—	7:50	7:56	8:04	8:11	8:16	8:23	8:28	8:35
8:53	—	9:06	9:12	9:20	9:27	9:32	9:39	9:44	9:51
10:10	—	10:23	10:29	10:37	10:44	10:49	10:56	—	—
10:53	—	11:06	11:11	11:19	11:26	11:31	11:38	11:43	11:50

### Saturday

4:58	—	5:13	5:18	5:26	5:33	5:37	5:44	5:48	6:00
7:13	—	7:28	7:33	7:41	7:48	7:52	7:59	8:03	8:15
9:28	—	9:43	9:48	9:56	10:03	10:07	10:14	10:18	10:30
11:43	—	11:58	12:03	12:11	12:18	12:22	12:29	12:33	12:45
1:53	—	2:08	2:13	2:21	2:28	2:32	2:39	2:43	2:55
4:03	—	4:18	4:23	4:31	4:38	4:42	4:49	4:53	5:05
6:18	—	6:33	6:38	6:46	6:53	6:57	7:04	7:08	7:20
8:33	—	8:48	8:53	9:01	9:08	9:12	9:19	9:23	9:35
10:38	—	10:53	10:58	11:06	11:13	11:17	11:24	11:28	11:40

### Sunday and Holidays

4:58	—	5:13	5:18	5:26	5:33	5:37	5:44	5:48	6:00
7:13	—	7:28	7:33	7:41	7:48	7:52	7:59	8:03	8:15
9:28	—	9:43	9:48	9:56	10:03	10:07	10:14	10:18	10:30
11:43	—	11:58	12:03	12:11	12:18	12:22	12:29	12:33	12:45
1:53	—	2:08	2:13	2:21	2:28	2:32	2:39	2:43	2:55
4:03	—	4:18	4:23	4:31	4:38	4:42	4:49	4:53	5:05
6:18	—	6:33	6:38	6:46	6:53	6:57	7:04	7:08	7:20
8:33	—	8:48	8:53	9:01	9:08	9:12	9:19	9:23	9:35
10:38	—	10:53	10:58	11:06	11:13	11:17	11:24	11:28	11:40

# 1 Sechelt

## Langdale Ferry to Gibsons to Sechelt

### Monday to Friday

(J)	(K)	(H)	(I)	(G)	(L)	(E)	(D)	(C)	(S)	(A)
Langdale Ferry Terminal	Langdale Hts: Forbes and Johnson	Lower Gibsons: opposite Marine Drive Shelter	Gibsons Loop: Franklin and Gower Pt.	Sunnycrest Mall	Chaster and Pratt	Woodcreek Park	Roberts Creek Store	Hwy 101 and Flume Rd.	Sunshine Coast Regional District Office	Sechelt: Cowrie St. (Trail Bay Mall)
6:20	6:22	6:30	6:34	6:40	6:44	6:51	7:00	7:04	—	7:22
6:57	6:59	7:07	7:11	7:17	7:21	7:28	7:37	7:41	7:48	8:04
8:33	8:35	8:43	8:48	8:55	8:59	9:06	9:16	9:20	—	9:39
9:45	9:47	9:55	9:59	10:06	10:10	10:17	10:26	10:30	—	10:48
10:45	10:47	10:55	10:59	11:06	11:10	11:17	11:26	11:30	—	11:48
12:00	12:02	12:10	12:14	12:22	12:27	12:34	12:43	12:47	12:54	1:09
12:55	12:57	1:05	1:09	1:17	1:22	1:29	1:38	1:42	—	2:00
1:45	1:47	1:55	1:59	2:07	2:12	2:19	2:28	2:32	2:39	2:54
3:10	3:12	3:20	3:25	3:33	3:38	3:45	3:55	3:59	—	4:17
4:24	4:26	4:34	4:38	4:45	4:50	4:57	5:06	5:10	5:17	5:33
5:20	5:22	5:30	5:34	5:41	5:46	5:53	6:02	6:06	—	6:23
6:30	6:32	6:40	6:44	6:50	6:54	7:01	7:10	7:14	—	7:31
7:55	7:57	8:05	8:09	8:15	8:19	8:26	8:35	8:39	—	8:56
8:50	8:52	9:00	9:05	9:11	9:15	9:22	9:31	9:35	—	9:52
10:10	10:12	10:20	10:24	10:30	10:34	10:41	10:50	10:54	—	11:11
—	—	—	10:59	11:05	11:09	11:16	11:25	11:29	—	11:46
11:55	11:57	12:05	12:09	12:15	12:19	12:26	12:35	12:39	—	12:56

### Saturday

6:05	6:07	6:15	6:19	6:24	6:28	6:36	6:44	6:49	—	7:09
8:30	8:32	8:40	8:44	8:49	8:53	9:01	9:09	9:14	—	9:34
10:45	10:47	10:55	10:59	11:04	11:08	11:16	11:24	11:29	—	11:49
12:55	12:57	1:05	1:09	1:14	1:18	1:26	1:34	1:39	—	1:59
3:10	3:12	3:20	3:24	3:29	3:33	3:41	3:49	3:54	—	4:14
5:20	5:22	5:30	5:34	5:39	5:43	5:51	5:59	6:04	—	6:24
7:40	7:42	7:50	7:54	7:59	8:03	8:11	8:19	8:24	—	8:44
9:50	9:52	10:00	10:04	10:09	10:13	10:21	10:29	10:34	—	10:54
11:55	11:57	12:05	12:09	12:14	12:18	12:26	12:34	12:39	—	12:59

### Sunday and Holidays

6:05	6:07	6:15	6:19	6:24	6:28	6:36	6:44	6:49	—	7:09
8:30	8:32	8:40	8:44	8:49	8:53	9:01	9:09	9:14	—	9:34
10:45	10:47	10:55	10:59	11:04	11:08	11:16	11:24	11:29	—	11:49
12:55	12:57	1:05	1:09	1:14	1:18	1:26	1:34	1:39	—	1:59
3:10	3:12	3:20	3:24	3:29	3:33	3:41	3:49	3:54	—	4:14
5:20	5:22	5:30	5:34	5:39	5:43	5:51	5:59	6:04	—	6:24
7:40	7:42	7:50	7:54	7:59	8:03	8:11	8:19	8:24	—	8:44
9:50	9:52	10:00	10:04	10:09	10:13	10:21	10:29	10:34	—	10:54
11:55	11:57	12:05	12:09	12:14	12:18	12:26	12:34	12:39	—	12:59

BUS ready



Children 12 and under ride for free!

Do you know about BusReady?

It's BC Transit's educational program for kids.

Learn more at [busready.bctransit.com](http://busready.bctransit.com)





BC Transit's endorsed partner app



## 2 West Sechelt

### Monday to Friday

	(A) Sechelt: Cowrie St. (Trail Bay Mall)	(C) Chatelech Secondary School	(B) W. Sechelt: Mason and Norwest	(A) Sechelt: Cowrie St. (Trail Bay Mall)
B	—	—	4:58	5:06
B	—	—	5:18	5:26
B	5:28	5:32	5:41	5:49
	—	—	6:15	6:23
	6:56	7:00	7:09	7:17
	7:25	7:29	7:38	7:46
	8:06	8:10	8:20	8:28
	9:07	9:11	9:21	9:29
	10:51	10:55	11:05	11:13
	12:04	12:08	12:18	12:26
	12:33	12:37	12:48	12:56
	1:25	1:29	1:40	1:48
	2:44	2:48	2:59	3:07
	3:26	3:30	3:41	3:49
	4:21	4:25	4:35	4:42
	5:36	5:40	5:50	—
	6:28	6:32	6:42	6:49
	8:13	8:17	8:26	8:33
A	9:40	9:44	9:53	—
F	10:02	10:06	10:15	10:22
F	11:19	11:23	11:32	11:38
F	11:50	11:54	12:03	—

### Saturday

B	5:53	5:56	4:50	4:56
B	—	—	6:06	6:14
	—	—	6:07	6:15
	6:42	6:45	6:55	7:03
	8:08	8:12	8:22	8:30
	9:07	9:11	9:21	9:29
	10:11	10:15	10:25	10:33
	11:03	11:07	11:17	11:25
	12:09	12:13	12:23	12:31
	1:01	1:05	1:15	1:23
	2:09	2:13	2:23	2:31
	2:58	3:02	3:12	3:19
	4:14	4:18	4:28	4:34
	5:20	5:24	5:34	5:40
	6:26	6:30	6:40	6:46
	7:25	7:29	7:39	7:45
	8:59	9:03	9:13	9:19
	9:36	9:40	9:49	9:55

### Sunday and Holidays

—	—	—	4:50	4:56
	5:53	5:56	6:06	6:13
	—	—	6:08	6:15
	6:42	6:45	6:55	7:02
	8:08	8:12	8:22	8:29
	9:07	9:11	9:21	9:28
	10:12	10:16	10:26	10:33
	11:03	11:07	11:17	11:24
	12:10	12:14	12:24	12:31
	1:02	1:06	1:16	1:23
	2:12	2:16	2:26	2:33
	2:59	3:03	3:13	3:19
	4:14	4:18	4:28	4:34
	5:20	5:24	5:34	5:40
	6:26	6:30	6:40	6:46
	7:25	7:29	7:39	7:45
	8:59	9:03	9:13	9:19
	9:36	9:40	9:49	9:55

A Monday to Thursday.

B Serves Botanical Gardens then runs in service as a **2 West Sechelt** via Mason Rd. and Hwy. 101.

F Trip operates Friday only.

## 3 Sechelt Arena

### Monday to Friday

	(A) Sechelt: Cowrie St. (Trail Bay Mall)	(M) Sechelt Arena	(M) Sechelt Arena	(A) Sechelt: Cowrie St. (Trail Bay Mall)
	6:43	6:50	6:50	7:04
	8:30	8:38	8:38	8:52
	11:15	11:24	11:24	11:38
	12:58	1:07	1:07	1:21
	2:19	2:28	2:28	2:42
	4:45	4:53	4:53	5:07
	5:24	5:32	5:32	5:46
	7:34	7:42	7:42	7:56
F	9:39	9:46	9:46	10:00

### Saturday

	6:18	6:25	6:25	6:39
	7:53	8:00	8:00	8:14
	9:48	9:55	9:55	10:09
	10:38	10:45	10:45	10:59
	12:36	12:44	12:44	12:58
	2:34	2:42	2:42	2:56
	5:04	5:12	5:12	5:26
	6:34	6:41	6:41	6:55
	9:25	9:32	9:32	9:46

### Sunday and Holidays

	6:18	6:25	6:25	6:39
	7:53	8:00	8:00	8:14
	9:49	9:56	9:56	10:10
	10:38	10:45	10:45	10:59
	12:38	12:45	12:45	12:59
	2:36	2:43	2:43	2:57
	5:05	5:12	5:12	5:26
	6:34	6:41	6:41	6:55
	9:24	9:31	9:31	9:45

F Trip operates Friday only.

## 4 Halfmoon Bay

### Monday to Friday

	(A) Sechelt: Cowrie St. (Trail Bay Mall)	(B) W. Sechelt: Mason and Norwest	(P) Southwood and Redroofs Rd.	(Q) Halfmoon Bay: Redroofs and Hwy 101	(A) Sechelt: Cowrie St. (Trail Bay Mall)
	5:56	6:03	6:18	6:26	6:41
	7:19	7:26	7:41	7:49	8:04
	10:00	10:07	10:22	10:30	10:45
	12:27	12:34	12:49	12:57	1:12
	1:26	1:33	1:48	1:56	2:11
	4:04	4:11	4:26	4:34	4:49
	5:48	5:55	6:10	6:18	6:33
	7:26	7:33	7:48	7:56	8:11
A	10:31	10:39	10:54	11:02	11:17

### Saturday

	7:06	7:13	7:28	7:36	7:51
	9:38	9:45	10:00	10:08	10:23
	11:09	11:16	11:31	11:39	11:54
	1:15	1:22	1:37	1:45	2:00
	3:34	3:41	3:56	4:04	4:19
	5:45	5:52	6:07	6:15	6:30
	7:17	7:24	7:39	7:47	8:02
	9:48	9:55	10:10	10:18	10:33

### Sunday and Holidays

	7:06	7:13	7:28	7:36	7:51
	9:38	9:45	10:00	10:08	10:23
	11:10	11:17	11:32	11:40	11:55
	1:15	1:22	1:37	1:45	2:00
	3:34	3:41	3:56	4:04	4:19
	5:45	5:52	6:07	6:15	6:30
	7:17	7:24	7:39	7:47	8:02
	9:47	9:54	10:09	10:17	10:32

A Bus routes via **Route 2 West Sechelt** through Nickerson/Emerson loop then on Norwest Bay to Mason, then south on Mason back to the highway. **Trip operates Friday only.**